DOCUMENTS DEPARTMENT

5/S

SAN FRANCISCO
PUBLIC LIBRARY

GOVERNMENT INFORMATION CENTER
SAN FRANCISCO PUBLIC LIBRARY

REFERENCE BOOK

Not to be taken from the Library

JAN 29 1985

SAN FRANCISCO PUBLIC LIBRARY

3 1223 90187 1153

SF
R10
#1
1980
c.2

1980

REAL PROPERTY

DOCUMENTS DEPT.
JAN 21 1980
SAN FRANCISCO
PUBLIC LIBRARY



OWNED BY:

CITY AND COUNTY OF SAN FRANCISCO

PREPARED BY:

REAL ESTATE DEPARTMENT

Digitized by the Internet Archive
in 2015

https://archive.org/details/realpropertyowne1980sanf

CITY AND COUNTY OF SAN FRANCISCO

REAL ESTATE DEPARTMENT

November 1, 1980

To the Honorable Mayor, the Controller,
the Chief Administrative Officer and
the Supervisors of the City and County
of San Francisco

REAL PROPERTY
OWNED BY THE CITY AND COUNTY

Pursuant to Section 7.400 of the Charter, I have prepared and transmit herewith a report, as of July 1, 1980, of each parcel and improvement of real property owned by the City and County of San Francisco, Community College District, and by the San Francisco Unified School District.

With the exception of the BIRTHPLACE OF FRAY JUNIPERO SERRA in the village of Petra on the Island of Mallorca, Spain, all real properties owned by the City are situated in San Francisco or in other counties in the State of California, as follows:

HETCH HETCHY WATER SUPPLY in Tuolumne, Stanislaus, San Joaquin, Alameda and San Mateo Counties.

WATER DEPARTMENT in Alameda, Santa Clara and San Mateo Counties.

SAN FRANCISCO INTERNATIONAL AIRPORT, HASSLER HOSPITAL, SHARP PARK, LOG CABIN RANCH SCHOOL and COUNTY JAIL in San Mateo County.

PARK-LIBRARY oil lands in Monterey, Fresno and Kern Counties (Fuhrman Bequest).

Properties under the jurisdiction of the Port Commission are shown as one holding and do not include dedicated street areas. Values shown are those carried on Port Commission inventory. Areas under the Department of Public Works do not include dedicated street areas in the City and County. Though the Recreation and Park Departments have been merged, this report shows the lands of such former departments separately.

Respectfully submitted,

Wallace Wortman

WALLACE WORTMAN
Director of Property

DOCUMENTS DEPT.
SAN FRANCISCO
PUBLIC LIBRARY
*352.1
S9521
1980-82

COUNTY BOUNDARY OF SAN FRANCISCO (CITY AND COUNTY) AS

DEFINED IN SECTION 23138 OF THE GOVERNMENT CODE OF CALIFORNIA

Beginning at the southwest corner, being the northwest corner of San Mateo, in the Pacific Ocean, on the extension of northern line of T. 3 S., of Mount Diablo base; thence northerly along the Pacific Coast, to its point of intersection with the westerly extension of the low water line on the northern side of the entrance to San Francisco Bay, being the southwest corner of Marin and northwest corner of San Francisco; thence easterly,through Point Bonita and Point Cavallo,to the most southeastern point of Angel Island, all on the line of Marin; thence northerly, along the easterly line of Marin, to the northwest point of Golden Rock (also known as Red Rock), being a common corner of Marin, Contra Costa, and San Francisco, thence due southeast four and one-half statute miles to a point established as the corner common to Contra Costa, Alameda, and San Francisco; thence southeasterly, on the western line of Alameda County to a point on the north line of T. 3 S, R.4 W, M.D.B. & M.; thence westerly on the township lines and an extension thereof to the place of beginning. The islands known as the Farralones (Farallons) are a part of said City and County.

* * * * * * * * * * * * * * * * * * * *

GOVERNMENT CODE OF CALIFORNIA - SECTION 23075:

"In", "to", or "from", the ocean shore mean a point three miles seaward from the shore. "Along", "with", "by", or "on" the ocean shore, mean on a line parallel with and three miles seaward from the shore.

* * * * * * * * * * * * * * * * * * * *

Location of Steeple on San Francisco City Hall Dome (as per U. S. C. & G. Survey):

North Lat. 37° 46' 45.629" Long. 122° 25' 05.286" West.

REAL PROPERTY

Owned by the City and County of San Francisco
Wallace Wortman • • • Director of Property

July 1, 1980

DEPARTMENT OR COMMISSION	Land Area Acres	VALUATION Book Value: Land	Improvements	Total
UNDER THE MAYOR (San Francisco)				
Mayor	3.943	$ 269,980	$ 1,212,000	$ 1,481,980
Education	458.021	56,331,464	102,910,000	159,241,464
Community College	61.011	4,924,150	7,705,500	12,629,650
Fire Department	35.321	3,241,500	12,198,100	15,439,600
Park	2,239.928	166,167,275	41,758,111	207,925,386
Recreation	245.784	18,579,805	9,049,291	27,629,096
Police Department	3.097	453,000	940,000	1,393,000
Library	7.734	1,536,000	5,523,500	7,059,500
Social Services	1.022	324,850		324,850
Art Commission	2.626	730,700	925,050	1,655,750
Retirement System	0.095	40,000	34,000	74,000
War Memorial	7.893	5,050,000	12,600,000	17,650,000
Port Commission	563.972	66,557,138	46,676,041	113,233,179
Public Utilities:				
Hetch Hetchy	65.754	4,004,533		4,004,533
Municipal Railway	43.432	5,609,804	4,461,000	10,070,804
Water	887.845	27,003,387	4,463,166	31,466,553
Totals	4,627.478	$360,823,586	$250,455,759	$ 611,279,345
(Outside San Francisco)				
Park	1,241.720	706,660	109,027	815,687
Recreation - Tuolumne County			43,178	43,178
Library	760.000	24,660		24,660
Public Utilities:				
Hetch Hetchy	6,570.297	1,844,722	132,763,300	134,608,022
Water	62,225.764	10,329,542	15,000	10,344,542
Airport - San Mateo Co.	4,933.000	2,013,100	48,588,500	50,601,600
Totals	75,730.781	$ 14,918,684	$181,519,005	$ 196,437,689
UNDER THE CHIEF ADMINISTRATIVE OFFICER (San Francisco)				
Electricity	3.699	332,000	382,000	714,000
Health	87.776	4,277,400	64,734,000	69,011,400
Public Works	192.883	16,595,797	24,313,088	40,908,885
Purchasing	2.956	423,100	1,370,350	1,793,450
Real Estate	87.113	25,936,419	66,466,404	92,402,823
Agriculture	3.975	180,000	175,000	355,000
COURT				
Juvenile Court	13.940	285,000	4,560,000	4,845,000
Totals	392.342	$ 48,029,716	$162,000,842	$ 210,030,558
(Outside San Francisco)				
Health	292.816	2,000,000	150,000	2,150,000
Public Works	2.070	7,000		7,000
Real Estate (Fr. Serra's birthplace - Spain)	0.053			
ELECTIVE OFFICERS				
Sheriff - San Mateo County	158.000	80,000	640,000	720,000
COURT				
Juvenile Court - San Mateo Co.	612.377	62,000	200,000	262,000
Totals	1,065.316	$ 2,149,000	$ 990,000	$ 3,139,000
NET TOTALS =	81,815.917 Ac.	$425,920,986	$594,965,606	$1,020,886,592

NOTE: Areas of all public and privately-owned lands in San Francisco:

Mainland	28,918 Ac.	Alcatraz Island	22 Ac.
Reclaimed Tidelands	170 "	Angel Island (portion)	9 "
Treasure Island (Filled area)	406 "	Red Rock Island (portion)	3 "
Yerba Buena Island	155 "	Farralones Islands	120 "
		Bay and Ocean Water	53,035 "

TOTAL 82,838 Ac.

REAL PROPERTY OWNED BY THE CITY AND COUNTY OF SAN FRANCISCO

DESCRIPTION	JURISDICTION	AREA**	LAND	IMPROVEMENTS	BLOCK
Port Lands	Port Commission	563.972 Ac	$66,294,188	$46,676.041	*

*Includes Blocks 2/7, 15/17, 35/37, 57, 58, 82, 109, 110, 137/140, 410, 410A, 410B, 3742, 3743, 3769/3771, 3790/3792, 3801, 3802, 3809, 3810, 3838/3840, 3850, 3852, 3880, 3892, 3899, 3940, 3941, 4046, 4052, 4304, 4379, 4380, 4502A, 4813.

Note: Area shown is preliminary. Lands are to be surveyed and monumented pursuant to the Burton Act.

Rowing Clubs	Park	38,800			1
Aquatic Park	G.G.N.R.A. (USA)	31 Ac	2,600,000	1,300,000	
Hyde St Sewage Pumping Station	Public Works	2,500		66,000	405
Cable Car Terminal	Municipal Ry	10,000		115,000	409
Kirkland Bus Yard	Municipal Ry	113,437	450,000	287,000	19
Open Space	Park	3,147	97,500		24
No Point Sewage Treatment Plant 111 Bay St	Public Works	280,086	1,100,000	9,000,000	33/34 38/39
Francisco Junior High School 2190 Powell St	Education	113,020	390,000	525,000	40,53
Francisco Street Reservoir Hyde & Francisco	Water	143,352	860,000	160,000	46/47
Russian Hill Park	Park	41,250	20,000		47
15' x 137'6" (Lot) NW Chestnut & Kearny	Park	2,062	300		55
Lombard St Reservoir	Water	113,437	900,000	35,366	70
Alice Marble Tennis Courts SW Hyde & Lombard	Recreation				
S.B. Cooper School (Elem) 2245 Jones St	Education	30,612	107,000	212,500	72

**All areas shown in this book are expressed in square feet unless otherwise noted.

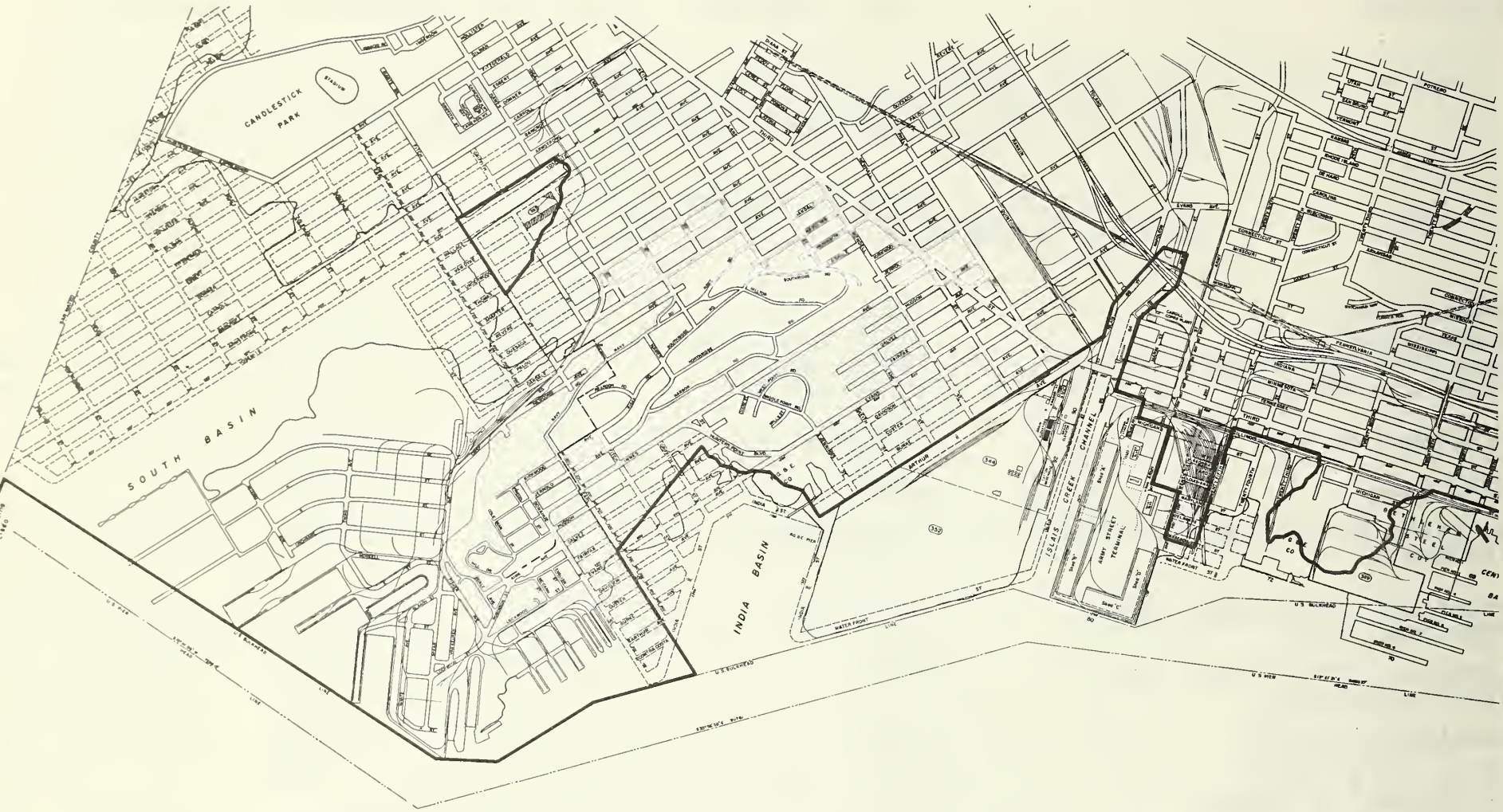
CANDLESTICK PARK
STADIUM
SOUTH BASIN
INDIA BASIN
ARTHUR
INDIA
WATER FRONT
U.S. BULKHEAD
LINE
JOLAIS CREEK CHANNEL
ARMY STREET TERMINAL
SAW "A"
SAW "B"
SAW "C"
EVANS AVE.
CAROLINA
CONNECTICUT
MISSOURI
CONNECTICUT ST
MISSOURI ST
PENNSYLVANIA
MISSISSIPPI
INDIANA
RIDGE ROAD
THIRD
ILLINOIS
MICHIGAN
POTRERO
TENNESSEE
KANSAS
HOOPER
DE HARO
CAROLINA
CONNECTICUT
MISSOURI
CONNECTICUT ST
MISSOURI ST
PENNSYLVANIA
MISSISSIPPI
INDIANA
RIDGE ROAD
THIRD
ILLINOIS
MICHIGAN
U.S. BULKHEAD
LINE
CLAMPS
PIERS
BRIDGE
70
72
80
352
320
349

B A Y O F S A N F R

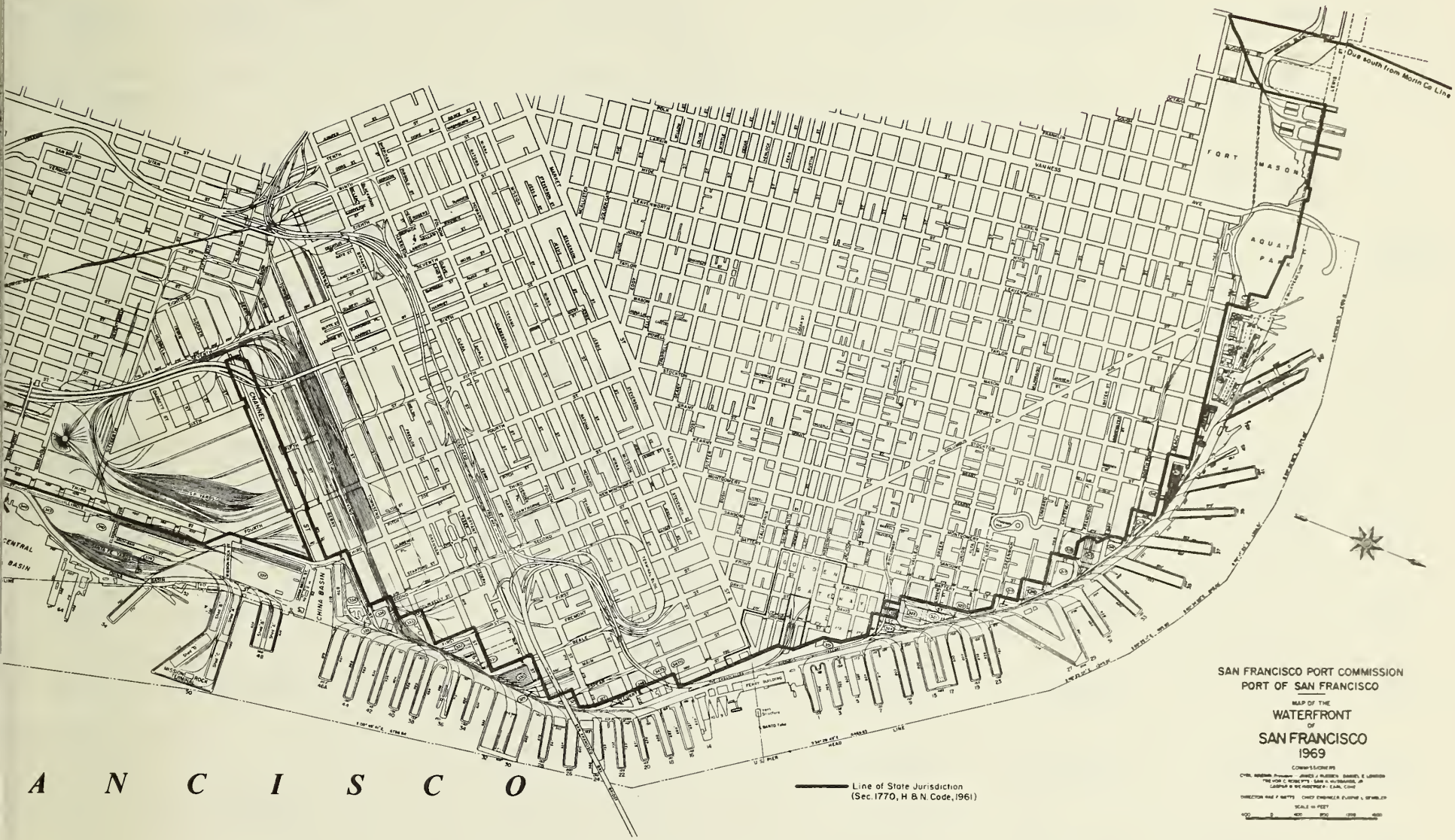
SAN FRANCISCO PORT COMMISSION
PORT OF SAN FRANCISCO
MAP OF THE
WATERFRONT
OF
SAN FRANCISCO
1969
Line of State Jurisdiction
(Sec. 1770, H & N. Code, 1961)
Due south from Marin Co. Line
FORT MASON
AQUATIC PARK
CHINA BASIN
CENTRAL BASIN
A N C I S C O

REAL PROPERTY OWNED BY THE CITY AND COUNTY OF SAN FRANCISCO

DESCRIPTION	JURISDICTION	AREA	LAND	IMPROVEMENTS	BLOCK
North Beach Playground SE Lombard & Mason	Recreation	109,787	$ 380,000	$ 323,650	75
North Beach Branch 2000 Mason St.	Library (See Recreation Department)			193,000	75
Station 28 1814 Stockton St	Fire	2,782	8,000	256,000	77
Pioneer Park and Telegraph Hill	Park	196,885	2,350,000	237,871	78/79 86/87
Garfield School (Elementary) 420 Filbert St	Education	34,422	120,000	209,500	87
Hancock School (Elementary) 940 Filbert St	Education	29,475	88,000	433,000	92
Michelangelo Playground & Center Greenwich nr Jones	Education Recreation	18,906	65,000	11,600 4,000	93
Washington Square SW Filbert & Stockton	Park	98,500	500,000	3,000	102
Mini Park W Hyde 80 N Vallejo	Park	4,390	84,000		124
Coolbrith Park NE Vallejo and Taylor	Park	18,906	75,000		128
Central Station 766 Vallejo St	Police	12,706	96,000	18,000	130
Vallejo Street Garage 766 Vallejo St	Real Estate	1,422	30,000	937,725	130
Washington Irving School (Elem) 50 Broadway St	Education	27,557	125,000	178,500	143
So of Vallejo Street	Park	18,906	830,000		147

REAL PROPERTY OWNED BY THE CITY AND COUNTY OF SAN FRANCISCO

DESCRIPTION	JURISDICTION	AREA	LAND	IMPROVEMENTS	BLOCK
Jean Parker School (Elementary 840 Broadway	Education	26,888	$ 95,000	$ 400,000	148
Broadway Tunnel (Remainder)	Public Works	2,980	7,500		154,155, 158
Health Center #4 (Air Rights over Broadway Tunnel at Mason Street)	Health	10,050	300,000	1,600,000	159
Station 2 1340 Powell St	Fire	4,608	18,600	210,000	160
Spring Valley School (Elementary) 1451 Jackson St	Education	41,250	125,000	388,500	186
Cable Car Power House 1201 Mason St	Municipal Ry	31,583	140,000	120,000	190
Chinatown Branch Library 1135 Powell St	Library	9,453	33,000	175,000	191
Commodore Stockton Annex II 950 Clay St	Education	10,650	37,500	130,000	192
Herman Justin Plaza	Park	41,763	500,000		202
Washington & Drumm Sewer Pump Sta	Public Works	10,997	117,800		203
Golden Gateway Plaza & Public Park Alcoa Building	Park		163,500	807,000	204
Golden Gateway Garage 250 Clay St	Real Estate	86,071	6,000,000	5,000,000	204
Station 13 530 Sansome St	Fire	8,939	625,000	1,000,000	206
Washington St (Remainder) SW Washington & Montgomery	Public Works	4,821	500,000		208
Chinese Education Center 646 Clay St	Education	5,845	350,000	50,000	208

REAL PROPERTY OWNED BY THE CITY AND COUNTY OF SAN FRANCISCO

DESCRIPTION	JURISDICTION	AREA	LAND	IMPROVEMENTS	BLOCK
Portsmouth Square	Park	57,520	$ 840,000	$ 12,205	209
Portsmouth Square Garage 733 Kearny St	Real Estate	223,000		3,057,000	
Commodore Stockton School (Elem) 950 Clay St	Education	68,870	225,000	1,000,000	211
Chinese Recreation Center SW Washington & Mason	Recreation	28,359	75,000	448,814	213
Station 41 1325 Leavenworth St	Fire	2,956	15,000	143,000	216
Jones Street Tank & Tank House 1239 Jones St	Fire	8,179	50,000	35,000	220
Chinese Playground Sacramento & Waverly Pl	Recreation	25,724	80,000	5,000	225
Embarcadero Plaza Steuart/Drumm Sts	Park	3.619 Ac	500,000	1,750,000	233,3714
Collis P. Huntington Park NE California & Taylor	Park	46,750	1,700,000	5,000	245
St. Mary's Square California nr Grant	Park	36,849	550,000	1,375,000	258
St. Mary's Square Garage 433 Kearny St	Real Estate	24,702	450,000	760,000	258
Chief Sullivan Memorial Home 870 Bush St	Fire	7,139	60,000	45,000	274
Sutter-Stockton Garage 330 Sutter St	Real Estate	69,869	1,235,000	3,700,000	286
Excess Property Harlan & Mark Lane	Public Works	953	10,000		287
Office Building 425 Mason St	Water	4,650	140,000	425,000	306

REAL PROPERTY OWNED BY THE CITY AND COUNTY OF SAN FRANCISCO

DESCRIPTION	JURISDICTION	AREA	LAND	IMPROVEMENTS	BLOCK
Union Square	Park	113,438	$8,000,000	$ 98,970	308
Union Square Garage 330 Post St	Park	424,000		1,550,000	
Ellis-O'Farrell Garage 123 O'Farrell St	Real Estate	33,687	2,000,000	625,000	327
Open Space (Eddy cor Jones)	Rec-Park	27,500	695,000		332
Hallidie Plaza Market & Eddy	Real Estate	25,067	2,800,000		341
S.F.F.D. Headquarters 260 Golden Gate Ave	Fire	15,125	121,000	1,115,000	345
Senior Citizens Center 331-333 Turk St	Health	4,375	178,000		345
Power House, Civic Center NE Larkin & McAllister	Public Works	7,656	75,000	80,000	347
(Ptn.) Lots 39, 41 & 44	Public Works	14,688	500,000		351
Library, Civic Center SE Larkin & McAllister	Library	90,259	900,000	2,500,000	353
Marshall Square & City Planning 100 Larkin	Real Estate	90,259	900,000	102,000	354
Pumping Station (Fort Mason)	Fire			375,000	409
Galileo Senior High School 1055 Bay St	Education	211,200	1,266,000	1,450,000	454,475
Marina Junior High School 3500 Fillmore St	Education	281,180	1,400,000	2,050,000	468-A
Funston Playground (Lobos Square) Chestnut at Buchanan	Recreation	501,167	2,625,000	310,000	469
Marina Branch Chestnut nr Webster	Library	6,000	30,000	192,000	469

REAL PROPERTY OWNED BY THE CITY AND COUNTY OF SAN FRANCISCO

DESCRIPTION	JURISDICTION	AREA	LAND	IMPROVEMENTS	BLOCK
Marina Offstreet Parking 3234 Pierce St	Real Estate	13,750	$ 239,166	$ 35,000	490
Yerba Buena School (Elementary) 2110 Greenwich St	Education	52,969	265,000	192,000	509
Police Youth Program 2475 Greenwich St	Police	9,300	37,000	52,000	513
Station 16 2251 Greenwich St	Fire	5,760	23,000	148,000	515
Allyne Park NW Gough & Green	Park	32,016	380,000		544
Sherman School (Elementary) 1651 Union St	Education	75,625	302,000	450,000	545
Golden Gate Valley Branch 1801 Green St	Library	6,229	25,000	140,000	554
Helen Wills Playground Helen Wills Playground SW Broadway & Larkin	Education Recreation	18,700 17,373	75,000 80,000	 144,719	573
Station 4 1648 Pacific Ave	Fire	3,830	15,000	73,500	574
Pacific Heights School 2340 Jackson St	Education	38,361	160,000	440,000	588
Alta Plaza SW Jackson & Steiner	Park	517,928	3,100,000	3,600	607
Gough Special School 1945 Washington St	Education	17,557	220,000	75,000	617
Lafayette Park SE Washington & Laguna	Park	500,371	3,500,000	18,366	625

REAL PROPERTY OWNED BY THE CITY AND COUNTY OF SAN FRANCISCO

DESCRIPTION	JURISDICTION	AREA	LAND	IMPROVEMENTS	BLOCK
Station 38 2150 California St	Fire	11,515	$ 70,000	$ 360,000	638
Redding School (Elem) 1421 Pine St	Education	37,320	150,000	350,000	668
Sub-Station (Fillmore nr Sutter)	Municipal Ry	6,950	5,000		678
Station 3 1067 Post St	Fire	3,660	22,000	60,000	693
Japanese Cultural Center Garage 1660 Geary Blvd	Real Estate	195,023	256,640		700,701
Japanese Peace Pagoda	Park	5,506	16,500	250,000	700
Hamilton Playground Hamilton Playground NW Geary & Steiner	Park Recreation	171,910	693,000	 854,215	703
Benjamin Franklin Junior High Sch 1430 Scott St	Education	148,589	446,000	2,370,000	705
Raymond Kimbell Playground NE Pierce & Ellis	Recreation	237,564	948,000		706/727
Raphael Weill School (Elementary) 1501 O'Farrell St	Education	141,624	264,000	510,000	723
West Side Health Center 2 1301 Pierce St	Health	10,950	66,000		728
Alemany Community College Ctr 750 Eddy St	Community College	16,500	120,000	200,000	739
Northern Station 841 Ellis St	Police	9,900		85,000	739

REAL PROPERTY OWNED BY THE CITY AND COUNTY OF SAN FRANCISCO

DESCRIPTION	JURISDICTION	AREA	LAND	IMPROVEMENTS	BLOCK
Jefferson Square SW Eddy & Gough	Park	245,781	$ 860,000	$ 2,500	745
Golden Gate School (Elementary) 1601 Turk St	Education	64,968	130,000	760,000	753
Station 5 1301 Turk St	Fire	13,750	55,000	230,000	756
Turk Substation and Garage	Art Commission	9,101	45,900	40,000	756
SE Turk & Fillmore	Municipal Ry	23,926	169,100		756
Mini-Park (Fillmore St)	Park (Redev Agy)	9,943	(Land Use Permit)		756
Laguna Golden Gate Child Care Ctr Pre-kindergarten School 1015 Laguna St	Education	12,535	35,450	8,000	758
Margaret S. Hayward Playground SW Turk & Gough	Recreation	232,781	800,000	324,000	759
Central Fire Alarm and Radio 1003 Turk St	Electricity	13,000	45,000	125,000	759
City Hall Annex 450 McAllister St	Real Estate	8,250	82,500	492,500	766
Civic Center Corner NW Polk & McAllister	Real Estate	16,500	165,000		766
460 McAllister St	Retirement Bd Admin by DPW	4,125	40,000	34,000	766
John Swett School (Elementary) 727 Golden Gate Ave	Education	48,943	147,000	330,000	768
Community Cultural Center 762 Fulton St	Art Commission	37,812	280,000		781
War Memorial and Opera House SW Van Ness & McAllister	War Memorial	238,064	2,400,000	12,600,000	786-A

REAL PROPERTY OWNED BY THE CITY AND COUNTY OF SAN FRANCISCO

DESCRIPTION	JURISDICTION	AREA	LAND	IMPROVEMENTS	BLOCK
City Hall, Civic Center 400 Van Ness Ave	Real Estate	237,600	$ 2,400,000	$ 14,400,000	787
Civic Center Plaza	Park	255,234	2,600,000		788
Brooks Hall	Real Estate			3,937,000	
Garage NW Grove & Larkin	Real Estate			3,400,000	
Alamo Square NW Hayes & Steiner	Park	553,000	1,650,000		799
Webster Street (Remainder) SE Webster & Grove	Public Works	2,325	24,900		805
Performing Arts Center SW Grove & Van Ness	War Memorial	105,806	2,650,000		810
Health Center Building and Central Emergency Hospital 101 Grove St	Health	24,815	200,000	2,360,000	811
Civic Center Expansion 240 Van Ness Ave	Real Estate	13,824	299,000	271,000	811
Civic Auditorium 99 Grove St	Real Estate	113,437	900,000	7,250,000	812
Central Administrative Offices 135 Van Ness Ave	Education	105,806	1,000,000	2,000,000	815
Hayes Valley Community Center SE Hayes & Buchanan	Recreation	26,400	143,500	181,433	819
Louise M. Lombard Special School SE Hayes & Steiner	Education	60,671	150,000	560,000	823

REAL PROPERTY OWNED BY THE CITY AND COUNTY OF SAN FRANCISCO

DESCRIPTION	JURISDICTION	AREA	LAND	IMPROVEMENTS	BLOCK
Station 36 109 Oak St	Fire	6,540	$ 21,000	$ 285,000	837
John Muir School (Elementary) 380 Webster St	Education	45,912	99,000	485,000	841
D. Koshland Park SE Page & Buchanan	Park	36,210	290,000	182,118	851
Mini-Park S Page 55 E Laguna	Park	6,600	43,500	20,000	852
Gough-Page Child Care Center Pre-kindergarten School 95 Gough St	Education	16,500	50,000	15,000	853
Duboce Park Arts Building NE Duboce & Scott	Park Recreation	183,547	550,000	460,000	876
Yacht Harbor and Marina Park Marina Blvd at Fillmore	Park	74.165 Ac	3,595,000	630,681	900
Baker St Outfall Floatation Fac	Public Works	(See Park Department)		3,330,000	900
Access to Palace of Fine Arts NE Lyon & Jefferson	Public Works	2,971			909
Palace of Fine Arts 3301/3601 Lyon St	Park	15.72 Ac	12,500,000	7,500,000	916
Winfield Scott School (Elementary) 3630 Divisadero St	Education	75,625	300,000	300,000	920
Cow Hollow Playground Miley nr Baker	Recreation	6 853	10,000	33,000	942
Grant School (Elementary) 2940 Pacific Ave	Education	46,498	1,100,000		963

DESCRIPTION	JURISDICTION	AREA	LAND	IMPROVEMENTS	BLOCK
Presidio Branch 3150 Sacramento St	Library	35,114	$ 70,000	$ 145,000	1006
Presidio Heights Playground S Clay 137.5 W Walnut	Education Recreation	18,906	75,000	38,000	1009
Madison School (Elementary) 3941 Clay St	Education	43,545	108,000	350,000	1014
Emerson School (Elementary) 2725 California St	Education	56,718	110,000	240,000	1027
Station 10 655 Presidio Ave	Fire	30,883	94,000	240,000	1032
Mini Park S Bush 165 E Baker	Park	7,906	42,900	35,000	1053
Roosevelt Junior High School 460 Arguello Blvd	Education	94,469	190,000	920,000	1061
Geary School (Elementary) 20 Cook St	Education	51,909	104,000	190,000	1067
Laurel Hill Playground SW Euclid & Collins	Recreation	61,600	245,000	172,000	1068
Carbarn and Offices 949 Presidio Ave	Municipal Ry	235,550	825,000	906,000	1072
Midtown Park Apts. 1415 Scott St	Real Estate	99,593	560,000	1,565,979	1099
Anza School (Elementary) 40 Vega St	Education	144,184	500,000	905,000	1105 1111
Angelo J. Rossi Playground NE Arguello & Edward	Recreation	284,656	850,000	412,000	1140-A 1141

REAL PROPERTY OWNED BY THE CITY AND COUNTY OF SAN FRANCISCO

DESCRIPTION	JURISDICTION	AREA	LAND	IMPROVEMENTS	BLOCK
Andrew Jackson School (Elementary) 2049 Grove St	Education	55,000	$ 70,000	$ 215,000	1194
John Adams Community College Ctr. 1860 Hayes St	Community College	104,844	157,200	870,000	1196
Station 21 1443 Grove St	Fire	8,164	20,000	202,000	1200
Former Engine 21 1152 Oak St	Fire	3,437	9,500	20,000	1215
Park Branch 1833 Page St	Library	7,750	19,000	137,000	1229
Page-Broderick Child Care Ctr Pre-kindergarten School 1155 Page St	Education	21,656	60,000	23,000	1236
Dudley Stone School (Elementary) 1351 Haight St	Education	53,905	135,000	465,000	1243
Castro Street (Remainder) NW Duboce & Castro	Public Works	854	800		1260
Golden Gate Park & Pan Handle	Park	(See Block 1700)			1263/64
Polytechnic Senior High School 701 Frederick St	Education	139,263	280,000	2,330,000	1265
Sunset Tunnel Carl nr Cole	Municipal Ry	39,456	60,000		1268
Grattan School (Elementary) 165 Grattan St	Education	63,390	158,500	181,000	1281
Grattan Playground SE Stanyan & Alma	Recreation	66,527	132,000	153,000	1283

DESCRIPTION	JURISDICTION	AREA	LAND	IMPROVEMENTS	BLOCK
Sea Cliff #2 Sewage Pump Station	Public Works	9,000	18,000	107,000	1306
Sea Cliff #1 Sewage Pump Station	Public Works	1,783	3,500	13,000	1309
Jas D Phelan Recreation Beach (50 year lease) Sea Cliff & El Camino del Mar	Recreation		USA	123,000	1309
Lincoln Park Palace of the Legion of Honor Golf Clubhouse 34th & Clement	Park	110.421 Ac	4,416,840	507,688 2,425,000 64,000	1313
Point Lobos Shoreline Development (50 year lease)	Recreation		USA		1313
Seal Rocks	Park	1 Acre			
Mountain Lake Park 12th & Lake	Park	653,400	1,960,000	16,366	1345
Presidio Park Way	Park	23.0 Ac	2,600,000		*
* Includes Blocks 1373, 1420, 1445, 1531, 1556, 1631, 1656					
Richmond Playground W 18th 225 S Lake	Recreation	36,000	144,000	53,000	1378
Rochambeau Playground W 24th 225 S Lake	Education Recreation	36,000	144,000	9,000	1384

REAL PROPERTY OWNED BY THE CITY AND COUNTY OF SAN FRANCISCO

DESCRIPTION	JURISDICTION	AREA	LAND	IMPROVEMENTS	BLOCK
Clement Tennis Courts W 30th 225 S California	Education Recreation	36,000	$ 144,900	$ 5,000	1403
Alamo School (Elementary) 250 - 23rd Ave	Education	60,000	240,000	535,000	1411
Sutro School Annex (Elementary) 251 - 18th Ave	Education	36,000	144,000		1415
Sutro School (Elementary) 248 Funston Ave	Education	42,000	168,000	278,000	1421
George Peabody School (Elementary) 250 - 7th Ave	Education	36,000	144,000	208,000	1427
Clement Offstreet Parking E 8th 100 S Clement	Real Estate	12,300	74,500	155,000	1439
Clement Offstreet Parking E 9th 175 S Clement	Real Estate	9,132	76,000	110,000	1440
Richmond Branch 351 - 9th Ave	Library	36,000	144,000	156,000	1441
Geary Offstreet Parking N Geary 105 W 21st	Real Estate	7,375	82,500		1453
Presidio Junior High School 450 - 30th Ave	Education	144,000	576,000	1,150,000	1461
Station 34 499 - 41st Ave	Fire	5,410	21,500	100,000	1473
Slope Protection SE Seal Rock & El Camino Del Mar	Public Works	552			1483

DESCRIPTION	JURISDICTION	AREA	LAND	IMPROVEMENTS	BLOCK
Anza Branch 550 - 37th Ave	Education Library	18,000	$ 72,000	$ 153,000	1508
Station 14 551 - 26th Ave	Fire	6,600	39,500	30,000	1518
Argonne Playground W 18th 225 S Geary	Education Recreation	36,000	144,000	5,000	1526
Geary Offstreet Parking W 18th 100 S Geary	Real Estate	12,000	95,000	36,000	1526
Station 31 441 - 12th Ave	Fire	12,144	400,000	150,000	1532
8th Ave Substation 435 - 8th Ave	Municipal Ry	6,000	24,000	65,000	1536
Richmond Station 459 - 6th Ave	Police	36,000	144,000	62,500	1538
George Washington Sr High School 600 - 32nd Ave	Education	691,941	2,300,000	3,381,000	1574
Lafayette School (Elementary) 4545 Anza St	Education	74,400	297,500	540,000	1579
Balboa La Playa Terminal Loop	Municipal Ry	17,400	52,200		1595
Lucinda Weeks 750 - 31st Ave	Education	36,000	275,000		1614
Cabrillo School (Elementary) 750 - 25th Ave	Education	73,490	408,500	100,000	1620

REAL PROPERTY OWNED BY THE CITY AND COUNTY OF SAN FRANCISCO

DESCRIPTION	JURISDICTION	AREA	LAND	IMPROVEMENTS	BLOCK
Argonne School (Elementary) 675 - 17th Ave	Education	68,520	274,000	131,000	1627
Frank McCoppin School (Elementary)	Education	42,000	168,000	273,000	1638
Balboa St (Remainder) Argonne Nursery 750 - 16th Ave	Education	38,250	153,000	16,000	1658
Fulton Playground W 27th 225 N Fulton	Education Recreation	36,000	144,000	 12,500	1670
Cabrillo Playground W 38th 200 S Cabrillo	Education Recreation	36,000 3,000	144,000 12,000	 12,500	1681

REAL PROPERTY OWNED BY THE CITY AND COUNTY OF SAN FRANCISCO

DESCRIPTION	JURISDICTION	AREA	LAND	IMPROVEMENTS	BLOCK
Golden Gate Park and Pan Handle	Park	1017.4 Ac	$ 80,000,000		1700
Kezar Stadium				$ 1,608,408	
Kezar Basketball Pavilion				367,000	
Haight Street Card Shelter				15,000	
Park Lodge				241,000	
Administration Building				380,000	
Convenience Stations				115,000	
Childrens Playground				140,000	
Conservatory				60,000	
Nursery				42,600	
Service Yard				235,000	
Big Recreation Baseball Grounds				92,822	
Music Concourse				277,430	
Hall of Flowers				567,160	
Clubhouse at Tennis Courts				108,065	
Clubhouse at Bowling Green				12,000	
Handball Courts				56,000	
Japanese Tea Garden				50,000	
Arboretum Pump Station				11,600	
Stow Lake Boat House and Reservoir				124,597	
Golden Gate Park Sewage Plant				207,000	
Stadium				115,000	
Fly Casting Pools				110,000	
Windmills and Golf House				110,000	
Beach Chalet				50,000	
Chalet Playing Field				15,000	
M. H. de Young Memorial Museum				2,520,000	
California Academy of Sciences				3,772,000	
Old Police Academy, Fulton & 37th Avenue				140,000	
Playground NE Sector				29,700	
Merry-Go-Round				15,957	
Panhandle (Irrigation) & (Play Structure)				234,075	
			TOTAL	$11,822,414	

REAL PROPERTY OWNED BY THE CITY AND COUNTY OF SAN FRANCISCO

DESCRIPTION	JURISDICTION	AREA	LAND	IMPROVEMENTS	BLOCK
Park Emergency Hospital Stanyan nr Waller	Health	(See Golden Gate Park)		$ 30,000	1700
Park Police Station, Kezar Dr	Police	(See Golden Gate Park)		65,000	1700
Richmond-Sunset Sewage Treatment Plant South Dr	Public Works	(See Golden Gate Park)		2,280,000	1700
Sunset Parkway to Sloat Blvd	Public Works	53 Ac	3,088,000		*
* Includes Blocks 1714, 1791, 1817, 1882, 1907, 2013, 2073, 2098, 2156, 2181, 2313, 2365, 2389, 2437, 2460-A, 2505-A, 2520-A					
Outer Irving Offstreet Parking W 20th 75 N Irving	Real Estate	8,500	$ 56,000	111,000	1730
Station 22 1290 - 16th Ave	Fire	7,500	75,000	230,000	1735
Laguna Honda School (Elementary) 1350 - 7th Ave	Education	48,000	120,000	314,000	1761
Inner Irving Offstreet Parking E 9th 100 S Irving	Real Estate	12,000	122,500	37,000	1763
Sunset Branch 1305 - 18th Ave	Library	7,500	22,500	122,500	1773
Jefferson School (Elementary) 1725 Irving St	Education	82,500	250,000	715,000	1773
Jefferson Nursery 1350 - 25th Ave	Education	18,000	54,000	16,000	1779
District 5 Health Center 1351 - 24th Ave	Health	18,000	54,000		1779
Muni Railway Substation, Judah N Judah 32 W 32nd	Hetch Hetchy	2,500	52,500		1787

REAL PROPERTY OWNED BY THE CITY AND COUNTY OF SAN FRANCISCO

DESCRIPTION	JURISDICTION	AREA	LAND	IMPROVEMENTS	BLOCK
F.S. Key Annex Child Care Ctr Pre-kindergarten School 1351 - 42nd Ave	Education	60,000	$ 135,000	$ 195,000	1797
Station 23 1348 - 45th Ave	Fire	3,600	7,200	150,000	1799
Terminal Loop SE Judah & La Playa	Municipal Ry	2,625	5,000		1805
Lake Honda Tract NE 7th & Lawton	Water	21,152	42,000		1852
Columbus School (Elementary) 1541 - 12th Ave	Education	78,007	156,000	260,000	1858
Undedicated Alley N Lawton 110 W 20th	Public Works	1,900	1,030		1866
Lawton School (Elementary) 1570 - 31st Ave	Education	90,000	180,000	900,000	1876
Francis Scott Key School (Elem) 1530 - 43rd Ave	Education	90,000	180,000	740,000	1888
Sunset Playground SW 28th and Lawton	Recreation	144,000	288,000	212,000	1915
Lake Honda Tract SE 7th and Lawton	Water	82,570	206,000		1937
Noriega School (Elementary) 1775 - 44th Ave	Education	61,020	122,000	234,000	2005
Grand View Park 14th nr Moraga	Park	48,000	17,500		2034-A
Open Space 14th & 15th Avenues	Park	161,413	1,127,500		2034-A

REAL PROPERTY OWNED BY THE CITY AND COUNTY OF SAN FRANCISCO

DESCRIPTION	JURISDICTION	AREA	LAND	IMPROVEMENTS	BLOCK
Reservoir Lands SE 7th & Moraga	Water	310,147	$ 110,000	$	2043
Slope Protection W/S Laguna Honda Blvd	Public Works	226,512	55,000		2044 2120 2127
SUNSET COMMUNITY CENTER		31.99 Ac			
Mark Twain School (Elementary) 1920 - 41st Ave	Education	204,592	703,000	764,000	2094
District 5 Mental Health Ctr 1990 - 41st Ave	Health	18,000	63,000	92,000	2094
West Sunset Playground	Recreation	401,097	2,500,000	259,198	2094
Ortega Branch 3223 Ortega St	Library	21,875	20,000	169,000	
A.P. Giannini Junior High Sch 3151 Ortega St	Education	423,696	1,500,000	3,042,000	2094
Parking Area - 70' x 105.20' NE 41st & Quintara	Recreation	7,364	87,000		2094
Vacant Lot	Education	302,032			2094
Station 18 1935 - 32nd Ave	Fire	15,000	30,000	250,000	2102
Sunset Reservoir SE 28th & Ortega	Water	34.38 Ac	2,150,000	3,936,000	2107
John P. Murphy Playground 1960 - 9th Ave	Education	32,065	64,000		2126
	Recreation	21,182	42,000	35,000	
Sunset Heights Park SW Rockridge & 12th	Park	212,137	125,000		2132-A 2132-B
R.L. Stevenson School (Elem) 2051 - 34th Ave	Education	144,000	288,000	1,465,000	2154

REAL PROPERTY OWNED BY THE CITY AND COUNTY OF SAN FRANCISCO

DESCRIPTION	JURISDICTION	AREA	LAND	IMPROVEMENTS	BLOCK
Crespi School SE 24th & Quintara	Education	42,000 $	84,000 $	225,000	2193
Abraham Lincoln Senior High Sch 2162 - 24th Ave	Education	704,000	1,150,000	5,250,000	2194
Station 40 2155 - 18th Ave	Fire	6,000	12,000	80,000	2199
Bus Shelter SW 14th & Quintara	Municipal Ry	2,692	2,700		2203
Quintara Street Site SW Quintara & Funston	Education	36,000	36,000	14,000	2204
Forest Hill Tank Mendosa Ave	Water	18,052	18,500		2207
Sunset Tank & Pump Station W 44th 100 N Santiago	Water	12,000	24,000	20,000	2305
Herbert Hoover Junior High Sch 2290 - 14th Ave	Education	474,741	435,000	3,185,000	*
* Includes Blocks 2336, 2337, 2337-A, 2338-A, 2340, 2340-A, 2341, 2342					
Street Cleaning Department 2350 - 19th Ave	Public Works	12,500	350,000	50,000	2347
McCoppin Square NE 24th & Taraval	Park	330,000	660,000		2351
Parkside Branch 1200 Taraval St	Library	(See Park Department)		174,000	2351
Taraval Station 2345 - 24th Ave	Education Police	19,500	30,000	 187,000	2353
P.A. Hearst School (Elem) 3045 Santiago St.	Education	60,000	120,000	236,000	2370

REAL PROPERTY OWNED BY THE CITY AND COUNTY OF SAN FRANCISCO

DESCRIPTION	JURISDICTION	AREA	LAND	IMPROVEMENTS	BLOCK
Muni Railway Taraval Substation	Hetch Hetchy	2,500	$ 35,000	$	2385
Sunset Staging Center 3740 Ulloa St	Education	78,000	195,000	140,000	2387
Carl Larsen Park NW 19th & Vicente	Park	288,000	576,000		2420 2477
Parkside School (Elementary) 2550 - 25th Ave	Education	90,000	180,000	310,000	2425
Ulloa School (Elementary) 2650 - 42nd Ave	Education	173,200	346,000	1,000,000	2455
South Sunset Playground SW 40th & Vicente	Recreation	156,800	314,000	24,000	2456
Parkside Square SW 26th & Vicente	Park	362,080	500,000		2469
Sigmund Stern Recreation Grove NW 19th & Sloat	Recreation	33.149 Ac	600,000	106,885	2488
Pinelake Park Playground Pinelake Sewage Pumping Station Crestlake & Vale	Recreation Public Works	30.958 Ac	350,000	27,300	2500-A
Sloat Blvd (35'strip)	Public Works	14,334			2540
Buena Vista Park Haight & Buena Vista	Park	36.000 Ac	1,440,000		2601
McKinley School (Elementary) 126 Castro St	Education	73,600	150,000	365,000	2612
Roosevelt Way at Henry St	Public Works	14,894	15,000		2612

REAL PROPERTY OWNED BY THE CITY AND COUNTY OF SAN FRANCISCO

DESCRIPTION	JURISDICTION	AREA	LAND	IMPROVEMENTS	BLOCK
Corona Heights Playground and Junior Museum 16th & Roosevelt	Recreation	721,266	$ 165,000	$ 390,000	2615
Stairway End of Ord Court	Public Works	998			2619
Mt Olympus (Upper Terrace)	Park	10,000	20,000		2629-A
Station 12 1145 Stanyan St	Fire	11,150	22,000	240,000	2630
Interior Park Belt (Green Belt)	Park	903,696	318,500		*
* Includes Blocks 2634-A, 2643, 2643-B, 2664, 2719-C, 2723, 2724, 2781, 2782, 2788, 2789, 2844, 2873					
Twin Peaks Boulevard & Park Twin Peaks Blvd	Park	591,545	130,000		2643
View Protection Twin Peaks Blvd	Public Works	86,292	35,000		2643
Slope Protection NE 17th & Roosevelt	Public Works	1,188			2645
Eureka Valley 2 Offstreet Parking 18th & Collingwood	Real Estate	8,473	81,563		2647
Traffic Island SW 17th & Corbett	Public Works	2,298	1,150		2651
Ashbury Tank & Tank House 1234 Clayton	Fire	7,813	12,000		2655

REAL PROPERTY OWNED BY THE CITY AND COUNTY OF SAN FRANCISCO

DESCRIPTION	JURISDICTION	AREA	LAND	IMPROVEMENTS	BLOCK
Market Street (Remainder)	Public Works	81	$	$	2657
Traffic Island SW Market & Merritt	Public Works	4,862			2658
Market Street (Remainder)	Public Works	12,775	13,000		2659
Sewer R/W (5' Strip) Corbett & Deming	Public Works	765	2,675		2660
Open Space (Tank Hill) Twin Peaks Blvd	Park	126,145	650,000		2662
Clarendon School (Elementary) 500 Clarendon Ave	Education	135,036	195,000	853,229	
Eureka Valley Playground NW 19th & Collingwood	Recreation	83,500	120,000	625,000	2694
Douglas School (Elementary) 4235 - 19th St	Education	31,405	48,000	503,000	2697
Open Space (Kite Hill)	Park	95,561	384,400		2701A/2715 2716
Market Street Extension	Public Works	2,800	1,400		2713
Mini Park S Seward 150 W Douglass	Park	6,220	37,500		2714
N Corwin cor Acme Alley	Park	17,662	237,000		2714
Corbett School (Elementary) 500 Corbett Ave	Education	28,600	43,000	35,000	2718
Summit Reservoir Site Palo Alto Ave	Water	386,159	174,000		2719-C
Twin Peaks Reservoir Palo Alto Ave	Fire	878,082	398,000		2719-C
Christmas Tree Point Lands Twin Peaks Blvd	Real Estate	392,040	150,000		2719-C
Pipe Line Right of Way N Palo Alto 150 S Twin Peaks	Fire	5,000	4,000		2721

DESCRIPTION	JURISDICTION	AREA	LAND	IMPROVEMENTS	BLOCK
Laguna Honda Reservoir N Laguna Honda & Clarendon	Water	814,136	$ 100,000	$	2734
Sutro Reservoir Site	Water	592,852	465,000		2736
Midtown Terrace Playground NE Clarendon & Olympia	Park				
Twin Peaks School (Elementary) 445 Burnett Ave	Education	179,467	80,000	434,000	2745,275
Alvarado School (Elementary) 625 Douglass St	Education	79,247	120,000	437,000	2773
Stairway & open space to facilitate traffic	Public Works	8,435	10,000		2777
Station 24 100 Hoffman Ave	Fire	5,550	8,000	65,000	2801
Portola Drive (Remainder)	Public Works	38,825	120,000		2808 2832 2870
Noe Valley Tennis Courts NW 24th & Douglass	Education Recreation	40,280	60,000	5,000	2829
Laguna Honda Hospital Laguna Honda Blvd & Dewey	Health	63.422 Ac	1,309,900	9,360,000	2842
Rectifier Station	Hetch Hetchy	5,000	100		2842
Youth Guidance Center & School 375 Woodside Ave	Juvenile Ct	607,226	285,000	4,115,000	2842
Station 20 285 Olympia Way	Fire	17,600	35,000	325,000	2842
Observation Area Portola Drive	Public Works	50,140	43,000		2848

REAL PROPERTY OWNED BY THE CITY AND COUNTY OF SAN FRANCISCO

DESCRIPTION	JURISDICTION	AREA	LAND	IMPROVEMENTS	BLOCK
Plaza - Clipper & 26th Streets	Public Works	15,867	$ 63,468	$	2850
Forest Hill Station Laguna Honda Blvd	Municipal Ry	29,050	60,000	125,000	2864
Laguna Honda Hospital (Portion alongside Tunnel Sta)	Health	21,087	43,000		2864
Traffic Island S Laguna Honda & Vasquez	Public Works	9,525	19,000		2918-A
West Portal Branch 190 Lenox Way	Library	9,250	25,000	170,000	2919
Slope Protection O'Shaughnessy nr Del Vale	Public Works	17,432	8,716		2949-A
Glen Park Reservoir Land O'Shaughnessy Blvd	Hetch Hetchy	422,532	275,000		2901-A 2944-A 2953 2964/66 3030
Stanford Heights Reservoir & Stanford Heights Playground SW Teresita & Agua Way	Water Park	161,216	240,000		2946-A
Miraloma Playground SW Omar & Sequoia	Recreation	98,140	195,000	138,000	2955-B
Miraloma School (Elementary) 175 Omar Way	Education	101,600	200,000	990,000	2955-B
Mt. Davidson Park SW Myra & La Bica	Park	39.42 Ac	394,000		2961-A 3015

REAL PROPERTY OWNED BY THE CITY AND COUNTY OF SAN FRANCISCO

DESCRIPTION	JURISDICTION	AREA	LAND	IMPROVEMENTS	BLOCK
West Portal School (Elementary) 5 Lenox Way	Education	122,324	$ 240,000	$ 525,000	2979
West Portal Playground E Lenox & Ulloa	Recreation	82,500	160,000	45,000	2979
West Portal Offstreet Parking SW Ulloa & Claremont	Real Estate	9,473	88,500		2979-A
Station 39 1091 Portola Drive	Fire	29,984	60,000	110,000	2982
Slope Protection N/L Portola Drive	Public Works	182,516	195,000		2983 2988 2989
West Portal Offstreet Parking N West Portal 300 W Vicente	Real Estate	6,240	110,000	17,500	2988-A
Sunnyside Playground Melrose & Edna	Recreation	46,750	75,200	500,000	3032-A 3064
Sewer Drainage N Mangles 100 E Foerster	Public Works	5,000	5,000		3064
Portola Drive (Remainder) SE Portola & San Fernando	Public Works	16,125	23,341		3069
Sewer Drainage S Mangles 175 E Foerster	Public Works	5,000	5,000		3088
Sunnyside School (Elementary) 250 Foerster St	Education	64,687	97,000	308,000	3121
Excelsior Offstreet Parking E Norton 100 N Mission	Real Estate	10,000	65,000		3148

DESCRIPTION	JURISDICTION	AREA	LAND	IMPROVEMENTS	BLOCK
City College 50 Phelan Ave	Community College	55.026 Ac	3,576,700	6,220,000	3179
Balboa Park NW Ocean & San Jose	Park	23,858 Ac	1,807,000		3179
600 Ocean Ave	Recreation	20,095	32,500		3179
Ingleside Station Sgt Young Drive	Police	42,861	65,000	62,500	3179
Balboa Park Reservoir Site NW Ocean & Phelan	Water	28.56 Ac	1,650,000		3180
Phelan Loop (Municipal Ry) Ocean & Phelan	Water	52,646	118,830		3180
Rechannelization Road Ocean & Phelan	Public Works	17,050	1,170		3180
Station 15 1000 Ocean Ave	Fire	15,316	30,000	290,000	3180
Commodore Sloat School (Elem) 50 Darien Way	Education	195,266	390,000	365,000	3256
Slope Protection NW Ocean & San Leandro	Public Works	360	4,050		3257
Aptos Junior High School 105 Aptos Ave	Education	121,974	240,000	1,750,000	3266-A
Aptos Playground NE Aptos & Ocean	Recreation	202,000	400,000	43,508	3266-A
Community College Admin Bldg 33 Gough St	Community College	45,600	447,000	353,000	3504

DESCRIPTION	JURISDICTION	AREA	LAND	IMPROVEMENTS	BLOCK
Rehabilitation Site	Social Services	11,800	$ 118,000	$	3512
Jessie St (Vacated)	Social Services	1,207			3513
150 Otis St	Education	18,906	60,000		3513
150 Otis St	Juvenile Court	(See Education)		445,000	3513
150-190 Otis St	Social Services	31,549	206,850	355,000	3513
SE Corner, Lot 10A Otis St & Duboce Ave	Public Works	290	2,640		3513
NW Corner Lot 7	Public Works	1,369	3,400		3513
Audio Visual Warehouse 1440 Harrison St	Education	33,050	100,000	300,000	3520
Surplus Property Harrison & 13th	Public Works	13,619	52,500		3523
Station 6 135 Sanchez St	Fire	12,500	25,000	265,000	3531 3542
Marshall School (Elementary) 1575 - 15th St	Education	33,900	68,000	215,000	3553
Marshall Annex (Elementary) 1950 Mission St	Education	36,400	140,000	432,000	3554
Eureka Valley Branch 3555 - 16th St	Library	18,906	65,000		3564
District 1 Health Center 3850 - 17th St	Health	16,503	55,000		3564

REAL PROPERTY OWNED BY THE CITY AND COUNTY OF SAN FRANCISCO

DESCRIPTION	JURISDICTION	AREA	LAND	IMPROVEMENTS	BLOCK
Sanchez School (Elementary) 325 Sanchez St	Education	68,800	$ 220,000	$ 428,000	3565
Everett Junior High School 450 Church St	Education	185,400	550,000	1,350,000	3565
Mission Offstreet Parking W Hoff 122 S 16th	Real Estate	19,687	83,400		3569
Mission Community College Ctr Site NW 17th & Folsom	Community College	60,925	305,000		3571
Mission Senior High School 3750 - 18th St	Education	234,640	700,000	2,185,000	3579
Eureka Valley Offstreet Parking E Castro 220 N 18th	Real Estate	7,756	17,750		3582
Mission Park SW 18th & Dolores	Park	618,240	1,850,000	69,609	3586, 3599
Mission Staging Site 3250 - 20th St	Education	171,345	941,000		3593
Fire College, 2310 Folsom St Station 7 2300 Folsom St	Fire	74,725	225,000	566,000	3594
Mission Playground SE Linda & 19th	Education & Recreation	77,661	400,000	65,000	3597
Open Space Valencia-Cunningham	Park	10,350	130,500		3597
Church St "J" Line SE Church & 20th	Municipal Ry	28,153	28,000		3606
Folsom Playground NW Folsom & 21st	Recreation	34,300	65,000	37,760	3611
Open Space (Between Treat & Harrison)	Park	18,375	190,000		3612

REAL PROPERTY OWNED BY THE CITY AND COUNTY OF SAN FRANCISCO

DESCRIPTION	JURISDICTION	AREA	LAND	IMPROVEMENTS	BLOCK
John A. O'Connell Senior High Sch 2905 - 21st St	Education	67,375	$ 190,000	$ 3,195,000	3613
Mission-Bartlett Parking Plaza NW Bartlett & 22nd	Real Estate	66,089	300,000		3616
Church Street "J" Line NE Church & 22nd	Municipal Ry	29,430	30,000		3619
Edison Nursery 990 Church St	Education	23,199	46,000	22,000	3620
Edison School (Elementary) 3531 - 22nd St	Education	80,275	160,000	500,000	3630
Samuel Gompers Senior High Sch 110 Bartlett St	Education	56,237	280,000	680,000	3636
Hawthorne School (Elementary) 825 Shotwell St	Education	69,566	140,000	380,000	3638
Horace Mann Junior High School 3351 - 23rd St	Education	111,325	335,000	1,010,000	3643
Mission Station 1240 Valencia St	Police	12,153	75,000	193,000	3644
Station 1 416 Jessie St	Fire	5,625	36,900	430,000	3704
Lincoln Building E 5th & Market	Education	75,625	3,500,000	1,250,000	3705
Downtown Campus Mission & 4th Sts	Community College	9,750	243,750		3705
Downtown Substation 179 Stevenson St	Municipal Ry	4,644	22,000	65,000	3708

DESCRIPTION	JURISDICTION	AREA	LAND	IMPROVEMENTS	BLOCK
Muni Turnaround (Ferry Park) Mission & Embarcadero	Municipal Ry	34,375	$ 353,354	$	3714
Station 35 676 Howard St	Fire	4,400	17,000	240,000	3722
Fifth & Mission Garage 833 Mission St	Real Estate	123,750	1,457,000	3,200,000	3724
Mini Park S Howard & Langton	Park	9,375	92,500	28,000	3730
Open Space (So of Market)	Rec/Park	21,375	165,000		3731
Filipino Education Center 824 Harrison St	Education	37,325	120,000	90,000	3752
Former Hulbert Alley Lot 102 NW Clara 80 NE 5th	Public Works	1,000	3,250		3752
Bessie Carmichael School (Elem) 55 Sherman St	Education	110,000	385,000	285,000	3754
Station 27 356 - 7th St	Fire	4,250	15,000	200,000	3755
Gasoline Service Station Bryant nr 7th	Purchasing	14,167	72,800	164,000	3758
Warehouse	Purchasing	10,861	54,300	34,350	3758
Hall of Justice 850 Bryant	Real Estate	169,623	1,290,000	15,586,000	3759
Seventh & Harrison Parking Plaza	Real Estate	129,677	150,000		3759
South Park 54 South Park Ave	Park	37,779	75,000		3775
Bryant Street Pipe Yard SE Bryant 275 SW 4th	Water	59,812	209,000	8,800	3777

REAL PROPERTY OWNED BY THE CITY AND COUNTY OF SAN FRANCISCO

DESCRIPTION	JURISDICTION	AREA	LAND	IMPROVEMENTS	BLOCK
Neighborhood Cultural Center 934 Brannan St	Art Commission	27,000	$ 136,400	$ 93,550	3781
Station 8 38 Bluxome St	Fire	9,600	33,200	160,000	3786
Pumping Station #1 698 - 2nd St	Fire	16,000	56,000	1,300,000	3788
Sewage Pumping Station S 4th 40 W Channel	Public Works	2,100	8,400		3804
No Pt Crosstown Trnsprt Force Main	Public Works	95,626	400,000		3806
Station 30 1300 - 4th St	Fire	25,377	84,000	103,000	3837
Bryant Substation & Overhead Dept NE Bryant & Alameda	Municipal Ry	48,000	144,000	202,000	3904
Warehouse - Purchaser of Supplies 1200 - 15th St	Purchasing	15,260	46,000	272,000	3925
Bureau of Light, Heat & Power Harrison nr Alameda	Hetch Hetchy	35,901	176,750		3925/26
Station 29 299 Vermont St	Fire	5,950	18,000	170,000	3935
Franklin Square SE 16th & Bryant	Park	192,000	576,000	13,625	3963
Potrero Div Trolley Bus Yard 2500 Mariposa St	Municipal Ry	192,000	576,000	1,400,000	3971
Jackson Playground SE 17th & Carolina	Park Recreation	192,000	576,000		3981
Patrick Henry School (Elementary) 693 Vermont St	Education	64,500	130,000	1,170,000	4029

REAL PROPERTY OWNED BY THE CITY AND COUNTY OF SAN FRANCISCO

DESCRIPTION	JURISDICTION	AREA	LAND	IMPROVEMENTS	BLOCK
Potrero Hill Jr High School 655 De Haro St	Education	239,000	$ 750,000	$	4032/33 4034
Daniel Webster School (Elementary) 465 Missouri St	Education	55,000	110,000	368,000	4066
Potrero Branch 1616 - 20th St	Library	3,750	6,000	95,000	4068
McKinley Square SW 20th & Vermont	Park	134,665	130,000		4076 4091
San Francisco General Hospital 1001 Potrero Ave	Health	913,735	1,830,000	37,700,000	4090 4140 4154
Vermont St (Remainder) NE Vermont & 22nd	Public Works	6,509	3,000		4093
Station 37 798 Wisconsin St	Fire	5,000	10,000	47,500	4097
I. M. Scott School (Elem) 1060 Tennessee St	Education	30,000	45,000	119,000	4107
Southeast Station 2300 Third St	Police	12,000	36,000	100,000	4108
Former Engine 16 909 Tennessee St	Fire	5,000	10,000	98,000	4108
Bryant School (Elementary) 2445 Bryant St	Education	36,900	150,000	273,000	4151
Potrero Heights Reservoir SW 22nd & Wisconsin	Water	40,000	40,000		4161

DESCRIPTION	JURISDICTION	AREA	LAND	IMPROVEMENTS	BLOCK
Potrero Hill Recreation Center SE 22nd & Arkansas	Recreation	415,680	$ 160,000	$400,000	4163
John M. Wood Motorcoach Center 1001 - 22nd St	Municipal Ry	361,953	1,084,800		4169/71
Mini Park N 24th 50 W York	Park	5,200	41,500		4209
Garage 2548 - 24th St	Municipal Ry	80,000	160,000	343,000	4213
Wisconsin Housing (former) 25th & Carolina	Real Estate	299,520	559,000		*
*Includes Blocks 4218, 4219, 4282-A, 4283-A, 4284-A					
Potrero Hill Health Center	Health	20,690	41,000		4219
Starr King School (Elementary) 1215 Carolina St	Education	65,900	67,000	843,000	4219
Sunshine Orthopedic Special School 2730 Bryant St	Education	39,000	98,000	474,000	4273
James Rolph Jr Playground NW Potrero & Army	Recreation	134,334	305,000	18,266	4276
Buena Vista School (Elementary) 641 - 25th St	Education	40,000	120,000	198,500	4277
Open Space (Knudsen Dairy Site)	Park	199,583	700,000		4277
Bureau of Equipment 501 - 25th St	Fire	7,500	15,000	55,000	4279
Potrero Nursery 1101 Connecticut St	Education	25,000	37,500	30,000	4287
Army St Circle SE Army & Bayshore	Public Works	78,538	350,000	146,351	4339 5512

REAL PROPERTY OWNED BY THE CITY AND COUNTY OF SAN FRANCISCO

DESCRIPTION	JURISDICTION	AREA	LAND	IMPROVEMENTS	BLOCK
Corporation Yard	Public Works	274,846	$ 687,000	$ 706,000	4341/42 4343
Sewer Right of Way S Napoleon 410 E Evans	Public Works	9,442	9,500		4347B
LASH Terminal Facility NW Tulare & Tennessee	Port Commission	138,400	262,960		4379/80
Wet Water Retention Basin	Public Works	101,573	46,500		4381/82
SE Effluent Sewer SE Islais & Arthur	Public Works	8,634	27,450		4501
Station 25 3305 Third St	Fire	(State-owned land)		110,000	4502A
Sewage Pump Station S Hudson & Hunters Pt	Public Works	1,662	2,000	83,000	4646
Sir Francis Drake School (Elem) 350 Harbor Road	Education	155,422	155,000	1,161,000	4700
Sir Francis Drake Annex (Elem) 200 Middlepoint Road	Education	52,533	53,000	31,000	4700
Hunters Pt II (Elem) 95 Kiska Road	Education	112,167	125,000	137,000	4700
Ridgepoint Lands	Public Works	364,074	365,000		4700
Child Care Center No 2 Dr Martin Luther King Nursery	Mayor	20,647	36,000	235,000	4710
Jedediah Smith School (Elem) 110 Southridge Road	Education	141,691	245,000	1,080,000	4713
Child Care Center No 1 Sojourner Truth Nursery	Mayor	28,662	43,000	202,000	4720

DESCRIPTION	JURISDICTION	AREA	LAND	IMPROVEMENTS	BLOCK
Hunters Point Park Lands	Park	26,423	26,500		4711
Hunters Point Reservoir	Water	22,963	22,750		4711
Neighborhood Facility & Child Care Center No 4 Mary McCleod Bethune	Mayor	50,646	57,230	493,000	4711
Child Care Center No. 3 Captain William T. Shorey Nursery	Mayor	16,816	13,500	255,000	4714
Ridgetop Playground Hunters Point nr Oakdale Avenue	Park	166,878	550,000		4715
Galvez Playfield (Mendell St)	Park	256,407	105,200	449,623	4720
Sewer Right of Way E Palou 125 N Jennings	Public Works	2,500	2,500		4731
Lot - W Palou 225 N Griffith	Public Works	4,396	6,000		4756
Station 17 295 Shafter Ave	Fire	10,000	20,000	237,500	4792
Vacant Land Thomas at Griffith	Real Estate	220,000	220,000		4794/4805
Vacant Land Thomas & Underwood	Public Works	96,391	100,000		4806
Vacant Land	Public Works	43,952	90,000		4813
Sewage Pumping Station 1 Yosemite & Ingalls	Public Works	3,000	6,000	335,000	4832
Ambulatory Health Care Center 1 Keith & Bancroft	Mayor	52,500	110,250		4849
Vacant Land Bancroft & Carroll Ave	Public Works	5,000	50		4866
Vacant Land Bancroft Ave & Griffith	Public Works	28,500	30,000		4876

DESCRIPTION	JURISDICTION	AREA	LAND	IMPROVEMENTS	BLOCK
Sewage Pumping Station Griffith nr Fitch	Public Works	900	$ 900	$ 62,000	4884
Market Place Block S Donner & Coleman	Real Estate	120,000	12,000		4903
Double Rock Site S Ingalls & Donner	Education	52,500	105,000		4909
Market Place Block S Egbert & Coleman	Real Estate	120,000	120,000		4920
Vacant Land Egbert & Fitzgerald Ave	Public Works	10,000	100		4924
Pedestrian Overpass N Gilman & Griffith	Public Works	2,556	10,000		4937
Bret Harte School (Elementary) 1035 Gilman Ave	Education	204,740	397,500	1,160,000	4944 4964
Gilman Playground Gilman & Griffith Lots 14, 18	Recreation	306,053	300,000	5,000	4945 4963
N Ingerson Ave (2 Lots)	Real Estate	5,000	10,000		4964
N Ingerson Ave E Hawes St.	Public Works	50	100		4964
Bay View Park Bay View Park Road	Park	26.114 Ac	130,000		4977 4991
Open Space - Lathrop Ave	Park	22,000	100,000		4991
Bay Shore Boulevard (Lot 5-D)	Public Works	1,863	500		4991
Key Avenue (future extension)	Public Works	113,125	10,000		4991
Candlestick Park Extension	Public Works	50,966	114,650		4991

DESCRIPTION	JURISDICTION	AREA	LAND	IMPROVEMENTS	BLOCK
Candlestick Park Foot of Jamestown St	Park	77.36 AC	$5,000,000	$5,255,830	5000
Hunters Pt Expressway (Remainder)	Public Works	5,490	1,500		5003
Harney Way (Remainder)	Public Works	23,936	7,500		5043 5048 5076
Hester Avenue (Remainder)	Public Works	2,995	4,500		5054-A
Bayshore Boulevard (Remainder)	Public Works	14,400	14,500		5067
Candlestick Cove School (Elem) 120 Lathrop Avenue	Education	41,700	80,000	90,000	5090
Southeast Water Pollution Control Plant Expansion (Expansion)	Public Works	696,000	2,500,000		5227/5233/5234 5243/5244
Third St & Evans Ave Widening	Public Works	135			5235
Southeast Water Pollution Control Plant - 1700 Jerrold Avenue	Public Works	25.31 AC	2,200,000	7,550,000	5252 5262 5280/81
Public Wholesale Produce Market Jerrold & Selby	Real Estate	729,194	2,160,000		5262, 5264, 5268/69 5282/84-A 5285-A
Jerrold Ave & Poultry Place (Vacated Portion)	Public Works	31,193	93,000		5268, 5269, 5282 & 5284-A
Consolidated Shops 800 Quint St	Purchasing	88,427	250,000	900,000	5262
Corporation Yard 901 Rankin St	Electricity	148,148	287,000	257,000	5281

REAL PROPERTY OWNED BY THE CITY AND COUNTY OF SAN FRANCISCO

DESCRIPTION	JURISDICTION	AREA	LAND	IMPROVEMENTS	BLOCK
Corporation Yard 1990 Newcomb Ave	Water	249,773	$ 500,000	$	5281,530 5303/04
Station 9 2245 Jerrold Ave	Fire	60,600	120,000		5286-A
17' Strip (Lot 4) S Jerrold 167 W Upton	Real Estate	12,950	26,000		5286-A
Southeast Water Pollution Control Plant Expansion	Public Works	137,137	400,000		5304,531
Pump Station W McKinnon & Keith	Water	1,875	3,000		5308
Joseph Lee Recreation Center E Oakdale & Mendell	Recreation	80,000	240,000	351,926	5310
Burnett School (Elementary) 1551 Newcomb Ave, Lane & Oakdale	Education	40,000	120,000	771,000	5310
South San Francisco Opera House W Newcomb & Mendell	Art Commission	30,600	125,000	25,000	5310
Southern Freeway (Remainder) N Palou & Selby	Public Works	7,300	18,000		5317
Bayview Offstreet Parking Mendell & Palou	Real Estate	7,000	31,000		5323
Southern Freeway (Remainder) (used as Mini Park) S Palou & Selby	Public Works	8,900	17,000		5331
Anna E. Waden Library 5075 - 3rd St	Library	7,378	49,000	235,000	5339

DESCRIPTION	JURISDICTION	AREA	LAND	IMPROVEMENTS	BLOCK
Fremont School (Elementary) 2055 Silver Avenue	Education	225,118	$900,000	$ 843,000	5346/47, 5351
Pelton Junior High School 45 Conkling St	Education	269,592	1,100,000	2,368,000	5351, 5379/80
Southern Freeway (Remainder) W Shafter 100 N Selby	Public Works	6,000	7,000		5350
Dr. Charles R. Drew School (Elem) 50 Pomona St	Education	120,000	192,000	435,000	5356
Southern Freeway (Remainder) Elmira nr Helena & Augusta	Public Works	3,727	10,000		5376, 5377/78
Sewer Right of Way E Quint 225 S Revere	Public Works	2,500	1,000		5384-C
Bayshore Boulevard (Remainder) NE Bayshore & Silver	Public Works	2,650	3,500		5392
Silver Terrace Playground Silver nr Bayshore	Recreation	244,372	105,000	118,000	5396
Model Cities 1715 Yosemite	Mayor	2,500	10,000	27,000	5418
Bayview Playground S 3rd & Armstrong	Recreation	149,551	250,000	527,670	5420
San Francisco Community College Shop 1960 Carrol Avenue	SF Community College	23,155	74,500	42,800	5423-A
Traffic Island W Carroll & Quint	Public Works	15,347	1,200		5436
Bayview Parkway SE Key & San Bruno	Public Works	15,947	12,000		5473
Le Conte School (Elementary) 3125 Army St	Education	64,153	130,000	422,000	5503

DESCRIPTION	JURISDICTION	AREA	LAND	IMPROVEMENTS	BLOCK
Army St Widening (Remainder)	Public Works	45,068	$ 332,500	$	5512
Precita Park NE Precita & Folsom	Park	91,380	126,000	94,743	5516 (former)
Traffic Island SE Peralta & Mullen	Public Works	1,376	1,000		5528
Mullen Avenue Realignment NW Rutledge & Mullen	Public Works	13,790			5535, 5557
Lot 11/12 Shotwell/Ripley Sts	Public Works	4,000	6,000		5545
Bernal Heights Park	Park	20.253 Ac	750,000		5548
Slope Protection Bernal Heights Boulevard	Public Works	73,403	73,000		5548 5621/29 5632,5640 5641
Open Space (Bernal Heights)	Rec/Park	8,750	15,000		5556
17' Strip McKinnon nr Barneveld	Real Estate	5,417	6,000		5588-A
Maintenance and Operations 834 Toland St Robert J. Stoffer Warehouse 1000 Selby St	Education	257,620	378,000	323,000	5588-A 5589-A
Slope Protection Chapman & Nevada	Public Works	1,750	400		5629
Franconia St. Alignment	Public Works	3,602	2,750		5635
Slope Protection Bernal Heights Blvd	Public Works	17,181	4,500		5641
Paul Revere School (Elem) 555 Tompkins St	Education	49,000	121,500	335,000	5702
Bernal Center Library 500 Cortland Ave	Education Library	10,270	15,000	165,000	5707

DESCRIPTION	JURISDICTION	AREA	LAND	IMPROVEMENTS	BLOCK
Bernal Recreation Center Moultrie & Jarboe	Recreation	32,818	$ 50,000	$	5707
College Hill Reservoir NW Elsie & Appleton	Water	346,850	600,000		5710
Holly Park Holly Park Circle	Park	326,700	375,000	115,000	5714-A (former)
Junipero Serra School (Elementary) 625 Holly Park Circle	Education	34,730	70,000	238,000	5718
Station 32 194 Park St	Fire	4,500	9,000	118,000	5720
Paul Revere School Annex (Elem) 610 Tompkins St	Education	31,500	45,000	334,000	5728
Farmers' Market 100 Alemany Blvd	Agriculture	173,151	180,000	175,000	5731/5732 5733/5734
Islais Creek Lots NW Putnam & Crescent	Water Public Works	15,707 7,049	60,000 30,000		5735 5735
St. Mary's Playground Murray & Justin	Recreation	589,367	400,000	400,000	5801
Islais Creek Lots W Crescent & Alemany	Water	3,600	21,200		5817,
Mission Street Parcel Mission nr Murray	Public Works	1,164			5835
Lot 48 Justin Drive	Public Works	962			5842
Islais Creek Lots, Lot 44 W Boylston & Gaven	Water	6,500	13,000		5853
District 3 Health Center 525 Silver Ave	Health	13,125	120,000	556,000	5881

REAL PROPERTY OWNED BY THE CITY AND COUNTY OF SAN FRANCISCO

DESCRIPTION	JURISDICTION	AREA	LAND	IMPROVEMENTS	BLOCK
Hillcrest School (Elementary) 810 Silver Ave	Education	107,178	$ 210,000	$ 1,110,000	5911
Station 42 2430 San Bruno Ave	Fire	6,000	18,000	40,000	5924
Portola Playground NE Felton & Holyoke	Recreation	216,000	435,000	168,000	5929/30
Undedicated Street S La Grande & Mansfield	Public Works	376			5963-A
University Mound Reservoir SE Felton & University	Water	34.326 Ac	2,315,000		5973
Portola Offstreet Parking S Felton 95 W San Bruno	Real Estate	5,100	22,900		5981
Portola Junior High School 350 Girard St	Education	216,000	1,500,000	972,000	5983
E. R. Taylor School (Elem) 423 Burrows St	Education	96,000	120,000	448,000	5985
Monroe School (Elementary) 171 Lisbon St	Education	70,000	140,000	234,000	6010
Excelsior School (Elementary) 125 Excelsior Ave	Education	60,000	120,000	352,000	6012
Munich St Pump Station : Munich 100 N Brazil	Water	2,400	5,000		6024
Luther Burbank Junior High Schl 325 La Grande Ave	Education	572,814	197,000	3,035,000	6071

REAL PROPERTY OWNED BY THE CITY AND COUNTY OF SAN FRANCISCO

DESCRIPTION	JURISDICTION	AREA	LAND	IMPROVEMENTS	BLOCK
Cleveland School (Elementary) 455 Athens	Education	60,000	$ 120,000	$ 168,000	6075
Excelsior Playground E Russia & Madrid	Recreation	70,000	105,000	34,920	6088
Woodrow Wilson Senior High Schl 400 Mansell St	Education	774,000	1,550,000		6126
Dwight Street Parcel	Public Works	1,000	500		6130
El Dorado School (Elementary) 70 Delta St	Education	203,492	400,000	260,000	6163/64, 6179
Wilde Ave Reservoir NW Wilde & Delta	Water	14,839	30,000		6179
Alpha St Widening (Remainder) W Wilde & Alpha	Public Works	1,800	4,000		6192
Station 44 298 Girard St	Fire	6,000	12,000	55,000	6194
Reis Tract Lots Tucker nr Rutland	Water	57,052	46,000		6201/02, 6208
Alpha Street Parcel Alpha & Campbell	Public Works	2,210	4,000		6203
John McLaren Park Visitacion Valley	Park	317.975 Ac	4,755,000	305,258	6220 6190

REAL PROPERTY OWNED BY THE CITY AND COUNTY OF SAN FRANCISCO

DESCRIPTION	JURISDICTION	AREA	LAND	IMPROVEMENTS	BLOCK
Visitacion Valley Jr High Schl 450 Raymond Ave	Education Public Works	383,985 $ 102,450	630,000 $ 170,000		6221
Visitacion Valley School Annex (Elementary) 500 Raymond Ave	Education Public Works	55,000 2,500	110,000 5,000		6221
Reis Tract Lots Arleta nr Rutland	Water	15,000	22,500		6235
Visitacion Valley Community Ctr 66 Raymond Ave	Recreation Health	6,250 6,250	16,500 16,500	30,000 30,000	6237
Reis Tract Lots Arleta nr Rutland	Water	20,000	37,500		6238, 6247
Visitacion Valley Playground W Cora & Leland	Recreation	89,619	125,000	55,820	6253
Visitacion Valley School (Elem) 55 Schwerin St	Education	84,552	145,000	580,000	6254
Outer-Mission Substation W Russia & London	Municipal Ry	5,000	10,000		6272
Amazon Reservoir Tract Crocker-Amazon Playground NE Moscow & Geneva	Hetch Hetchy Recreation	54.95 Ac	3,400,000	132,931	6284-A
John McLaren School (Elem) 2055 Sunnydale Ave	Education	250,000	250,000	1,210,000	6316
Sewer R/W, Lot 16 E Carrizal 90 S Velasco	Public Works	1,000	1,000		6323
Station 43 720 Moscow St	Fire	10,000	55,000		6338
Open Space Kelloch-Velasco Block) Sunnydale Green)	Park	77,342	225,000		6361

DESCRIPTION	JURISDICTION	AREA	LAND	IMPROVEMENTS	BLOCK
Guadalupe School (Elementary) 859 Prague St	Education	88,081	$ 132,000	$ 255,000	6440
Alice Chalmers Playground Brunswick nr Whittier	Recreation	73,485	110,000	22,000	6474
Longfellow School (Elementary) 755 Morse St	Education	88,909	135,000	205,000	6474
Noe Valley Offstreet Parking Site S 24th 210 E Castro	Real Estate	5,700	31,500	15,250	6507
Mission Branch 3359 - 24th St	Library	7,637	21,000	168,000	6515
Mission Cultural Ctr 2868 Mission St	Art Commission	9,895	143,500	256,500	6516
Mission Offstreet Parking Site SW 24th & Capp	Real Estate	7,232	56,000	23,350	6517
Garfield Square SW 25th & Harrison	Park Public Works	127,400 19,600	256,000	478,791	6523
Mission Nursery 2950 Mission St	Education	25,850	139,000	5,000	6529
Open Space (Juri-Commons)	Rec-Park	10,433	62,400		6532
Noe Valley Branch 451 Jersey St	Library	9,120	12,500	89,000	6539
Clipper St Buffer Strip	Public Works	4,342			6541/44
James Lick Junior High School 1220 Noe St	Education	127,680	250,000	1,500,000	6547
Station 11 3880 - 26th St	Fire	11,628	23,000	277,600	6551
Army Street Widening (Remainder) NW Army & Guerrero	Public Works	2,983	10,750		6562 6567
Open Space (Duncan/Castro Sts)	Park	14,714	126,000		6590

REAL PROPERTY OWNED BY THE CITY AND COUNTY OF SAN FRANCISCO

DESCRIPTION	JURISDICTION	AREA	LAND	IMPROVEMENTS	BLOCK
pper Noe Playground E Day & Sanchez	Recreation	109,440	$ 164,000	$	6638
ate Kennedy School (Elementary) 570 Noe St	Education	41,040	80,000	250,000	6640
airmount School (Elementary) 5 Chenery St	Education	125,819	215,000	220,000	6657
wer Right of Way, Lot 13 Dolores 330 N Randall	Public Works	790	800		6657
ssion Freeway & Bernal Cut Randall & Dolores	Public Works	1,400	9,000		6657
ope Protection - Bernal Cut	Public Works	139,128	1,500		*
* Includes Blocks 6661, 6687, 6688, 6689, 6691, 6692, 6719, 6723					
irmount Plaza irmount & Miguel	Park	30,560	27,000		6682-A
Shaughnessy Blvd (future widening) Slope Protection Bosworth nr Congo	Public Works	29,475	42,500		6706
ope Protection San Jose & Mateo	Public Works	9,983	10,000		6719
a Jose Avenue (remainder) San Jose & Cuvier	Public Works	3,781	5,500		6723
ope Protection - San Jose Avenue	Public Works	19,292	35,000		6725
olege Hill Station onoke nr Arlington	Water	2,386	10,000		6725

DESCRIPTION	JURISDICTION	AREA	LAND	IMPROVEMENTS	BLOCK
sworth St (future widening) T Bosworth & Elk	Public Works	4,250	$ 10,000	$	6733-A
T Bosworth & Elk (open space)	Public Works	24,238	28,500		6733-A
en Space (Martha Hill)	Park	7,665	15,000		6735
sworth St (Remainder) Bosworth & Burnside	Public Works	17,000	62,750		6736
wer R/W (for sewer access) Burnside 87 N Bosworth	Public Works	18,300	15,000		6736/6737 6738
sworth St (Remainder)	Public Works	41,492	110,000		6738, 6743, 6744
ver R/W (for sewer access) Diamond 66 N Bosworth	Public Works	8,488	15,000		6745
en Park School (Elementary) S. Lippard Avenue	Education	80,000	120,000	537,000	6757 6761
ver R/W (for sewer access) Foost 275 W Baden	Public Works	5,000	5,000		6765
ver R/W (for sewer access) Foost 100 W Baden	Public Works	3,500	3,500		6770
artine St Sewer R/W Almany nr Tingley	Public Works	5,000	12,000		6786
Almany Blvd (Remainder)	Public Works	374	200		6786-A
xelsior Library 40 Mission St	Library	10,000	75,000	210,000	6797

REAL PROPERTY OWNED BY THE CITY AND COUNTY OF SAN FRANCISCO

ESCRIPTION	JURISDICTION	AREA	LAND	IMPROVEMENTS	BLOCK
' Strip along E Line nipero Serra Boulevard arcel #57, Water Dept Report)	Water	144,271	$ 150,000	$	6900
nado Court	Public Works	541	550		6912-A
rona Court	Public Works	1,000	1,000		6913-A
trada Court	Public Works	16,513	15,525		6917-B
neva Avenue (Remainder) neva at Ocean	Public Works	8,541	81,750		6946/47 6948
ni Metro Rail Center San Jose & Ocean	Municipal Ry	334,802	700,000	313,000	6949
many Blvd (Remainder) many nr Ocean	Public Works	3,361	13,750		6954
boa Senior High School 0 Cayuga Ave	Education	446,040	900,000	2,830,000	6958-A
many Emergency Hospital & y Treatment Center Onondaga	Health	7,112	17,500	136,000	6959
es Denman Junior High Schl . Oneida	Education	195,000	347,000	1,450,000	6961
Miguel School (Elementary) Seneca Ave	Education	134,236	202,000	900,000	6961/62
eva Ave (Remainder) eneva & Delano	Rec-Park	10,427	80,000		6964
eva Carbarn 1 San Jose Ave	Municipal Ry	146,500	300,000	421,000	6972

DESCRIPTION	JURISDICTION	AREA	LAND	IMPROVEMENTS	BLOCK
RV Storage Tracks an Jose Ave	Municipal Ry	29,916	$ 180,000	$ 60,000	6973
arragut School (Elementary) 25 Holloway Ave	Education	61,875	600,000	260,000	6985
unipero Serra (Remainder) E Junipero Serra & Shields	Public Works	2,400	4,000		7000
pen Space (Lakeview-Ashton Hilltop)	Park	11,250	37,550		7010/7054
eneva Ave (Remainder) Cayuga & Geneva	Public Works	270	500		7029
cean View Playground E Capitol & Montana	Recreation	448,000	1,200,000	400,000	7068
[illegible] School (Elementary) 00 Sargent St	Education	216,500	600,000	373,000	7073/ 7074 7075
erced Heights rch & Shields	Park	35,000	49,000		7074
yxbee Playground W Byxbee & Shields	Recreation	45,000	120,000	21,000	7078
andolph Substation Easement Randolph St & Byxbee	Hetch Hetchy	2,215	12,183		7084
ini Park W Bright & Randolph	Park	3,750	22,000	14,000	7090
ayuga District Playground Cayuga & Naglee	Recreation	126,990	370,000	86,474	7095-A 7095-B 7096-A 7096-B
neta Court	Public Works	7,968			7096-A
emany Blvd (Remainder) emany nr Farragut	Public Works	15,290	30,000		7096-B
eridan School (Elementary) 1 Capitol Ave	Education	70,000	140,000	350,000	7105

REAL PROPERTY OWNED BY THE CITY AND COUNTY OF SAN FRANCISCO

DESCRIPTION	JURISDICTION	AREA	LAND	IMPROVEMENTS	BLOCK
			$	$	
rotherhood Way (open space)	Public Works	825,026	940,000	11,763	*
*Includes Blocks 7116/22, 7124/25, 7126-B, 7127/28, 7130/36					
tation 33, 8 Capitol Ave	Fire	15,720	12,500	300,000	7147
lemany Blvd (Remainder) lemany & Chester	Public Works	7,123	7,132		7149/50
lmetto Ave (Remainder) lmetto & Head	Public Works	4,150	4,150		7153/54
wer R/W (for sewer access) De Long 125 E Crystal	Public Works	2,500	2,500		7156
ni Park Lessing 125 N Liebig	Park	2,500	9,500	15,000	7160
llcrest and Ocean View Lots nta Barbara at County Line	Water	11,426	5,000		7173/74
ntral Pump Station Sloat & 22nd	Water	197,893	600,000	50,000	7206
"I" Line Right of Way	Municipal Ry	78,032	225,000		7222-A 7226 7228/29
en Space oat & Junipero Serra	Public Works	13,800	50,000		7222-A 7222-B
eside Village Parking Sites ean at 19th & Junipero Serra	Real Estate	16,050	65,000	42,000	7225 7226

DESCRIPTION	JURISDICTION	AREA	LAND	IMPROVEMENTS	BLOCK
lerced Branch .55 Winston Drive	Library	12,966	$ 39,000	$ 135,000	7236
unipero Serra Playground 300 Stonecrest Dr	Recreation	65,682	195,000	95,000	7237
tairway & Pedestrian Subway E Banbury & 19th	Public Works	336	350		7243
an Francisco Zoological Gardens reat Highway & Sloat & leishhacker Playfield/Pool	Park	136.405 Ac	4,000,000	3,608,773	7281
7.69 Ac of above, 99-year Deed to State of California for Armory purposes. 4.901 Ac reserved temporarily for Housing Units of U.S.A.					
: Funston : Funston (Remainder) yline Blvd & Great Highway	G.G.N.R.A.(USA) Park	112.877 Ac 3.517 Ac	1,067.750 65,000		7282 7282
keshore Sewage Pumping Station	Public Works	5,097	600	354,000	7283
ke Merced Lands (within City County) including 368 Acres Lake area	Water	700.480 Ac	15,120,000		7283 7380
stol Range	Police	(See Water Dept)		115,000	7283
rding Municipal Golf Course 18 Hole Championship Course with 9 Hole Practice Course	Park	(Part of Lake Merced lands, above)		50,000	7283
aeside School Site 5h & Eucalyptus Dr	Education	43,560	50,000		7295

DESCRIPTION	JURISDICTION	AREA	LAND	IMPROVEMENTS	BLOCK
:alyptus Park :alyptus Drive	Recreation	108,900	$ 400,000	$ 88,759	7295
tion 19 9) Buckingham Way	Fire	10,692	30,000	220,000	7296
:eshore School (Elementary) 2) Middlefield Drive	Education	243,936	700,000	796,000	7298
/ell Senior High School 1)1 Eucalyptus Drive	Education	27.30 Ac	3,600,000	4,200,000	7298
:deric Burk School (Elementary) 0 Font Blvd	Education	108,743	300,000	1,000,000	7299
t irway and Pedestrian Subway 9 h nr Cardenas	Public Works	660	650		7320
a k Merced Sewage Pumping Sta a e Merced nr Brotherhood	Public Works	5,080	10,000	135,000	7333
) glass Playground W Douglass & 27th	Recreation	315,462	72,500	6,500	7500
i mond Heights School (Elem) 5 Amber Drive	Education	195,114	195,114		7521
e Christopher Playground i mond Heights nr Duncan	Recreation	292,832	219,624		7521 7523&7533
p n Space (Diamond Hgts)	Park	152,674	400		7536&7543
p n Space (Berkeley Way)	Park	46,594	64,000		7524
p n Space (Billy Goat Hill)	Park	132,363	129,600		7537 7538
a ter Haas Playground d ison nr Diamond Heights	Recreation	196,975	80,981	148,601	7540

DESCRIPTION	JURISDICTION	AREA	LAND	IMPROVEMENTS	BLOCK
tation 26 0 Digby St	Fire	10,360	$ 16,500	$ 310,000	7540
airmount Plaza Extension verson nr Miguel	Park	4,753	5,385		7542
pen Space (Glen Park) Lot 7	Rec-Park	2,750	20,000		7549
LEN PARK CANYON LANDS henery & Elk		101.113 Ac	450,000		7560/61
J Eugene McAteer Sr High Sch 555 Portola Drive	Education	(See "Lands") - 24,432 Ac (Blk 7560;7561)			
Glen Park Day Camp	Park	(See "Lands")			
O'Shaughnessy Blvd (slope protection)	Public Works	(See "Lands") - 0.4 Ac (Blk 2949)			
Glen Park Reservoir Land	Hetch Hetchy	(See "Lands") - 9.7 Ac (Blk 2901A, etc)			
Glen Park Playground	Recreation	(See "Lands")	157,000	267,399	

DESCRIPTION	JURISDICTION	AREA	LAND	IMPROVEMENTS	BLOCK
AN MATEO COUNTY PROPERTY		Acres			
arp Park	Park	454.72	$ 682,000	$ 109,027	
rney Way, Access Road	Public Works	2.07	7,000		
ssler Hospital	Health	292.816	2,000,000	150,000	
n Francisco Airport	Airport	4,893.00	2,011,500	48,588,500	
dio Range Station Site	Airport	40.00	1,600		
d Right of Way (Street Car Line)	Water	57.893	365,000		
llbrae Power House	Water	0.734	12,500	15,000	
oster Pump Station ltimore Way & Cordova St	Water	0.079	2,500		
ke Merced Lands	Water	11.25	22,000		
ter Lands	Water	22,898,620	3,963,910		
y Div Pipe Line No 3	Water	54.915	181,000		
llsborough Aqueduct & P/L R/W	Water	10.057	27,000		
ll Site	Sheriff	158.000	80,000	640,000	
Cabin Ranch School	Juvenile Ct	612.377	62,000	200,000	
oli Estate Lands	Water	63.32	3,420		

DESCRIPTION	JURISDICTION	AREA	LAND	IMPROVEMENTS	BLOCK
LAMEDA COUNTY PROPERTY		Acres			
queduct Lands and rights of way, ncluding Corral Hollow and ewark-San Lorenzo Pipe Line ights of way	Hetch Hetchy	551.00	$ 182,410		
lectric transmission line lands nd rights of way			31,600		
lameda County lands	Water	24,570,823	1,500,115		
ay Division Pipe Line No 3	Water	59.407	59,850		
NTA CLARA COUNTY PROPERTY					
nta Clara County Lands	Water	14,027.8	1,445,247		
y Division Pipe Line No 3	Water	148.674	290,000		
ter Rights	Water		1,610,000		
N JOAQUIN COUNTY PROPERTY					
queduct and Electric ansmission line lands and ghts of way, including rral Hollow Pipe Line ght of way	Hetch Hetchy		25,825		
ctric transmission line lands nd rights of way			3,600		

DESCRIPTION	JURISDICTION	AREA	LAND	IMPROVEMENTS	BLOCK
TANISLAUS COUNTY PROPERTY					
queduct and transmission line ands and rights of way	Hetch Hetchy	790.00 Ac $	273,017		
lectric transmission line ights of way			4,950		
OLUMNE COUNTY PROPERTY					
	Hetch Hetchy	14,718.00 Ac			
servoir lands, rights of way, etc			1,052,000		
her reservoir lands			205,600		
ueduct, power plant and regulating servoir lands and rights of way			56,000		
ectric transmission line lands d rights of way			3,320		
tch Hetchy Railroad lands and ghts of way			19,900		
mp Mather (See Hetch Hetchy)	Recreation	328.78 Ac		$ 44,043	
wage Disposal Spray Field	Hetch Hetchy	11 Ac	16,500		

DESCRIPTION	JURISDICTION	AREA	LAND	IMPROVEMENTS	BLOCK
THER COUNTIES PROPERTY					
UHRMAN BEQUEST					
onterey County	Park-Library	40 Ac	$ 100	$	
resno County	Park-Library	40 Ac	800		
rn County	Park-Library	1,440 Ac	48,420		
TER SUPPLIES					
ghts of Way and Easements	Water	321.983 Ac	640,000		
l Counties outside n Francisco	Hetch Hetchy	6,580.211 Ac		132,763,300	
IAIN					
irthplace of Venerable ny Junipero Serra	Real Estate	2,321			

SF
R10
#1
1981

1981

REAL PROPERTY

OWNED BY:

CITY AND COUNTY OF SAN FRANCISCO

PREPARED BY:

REAL ESTATE DEPARTMENT

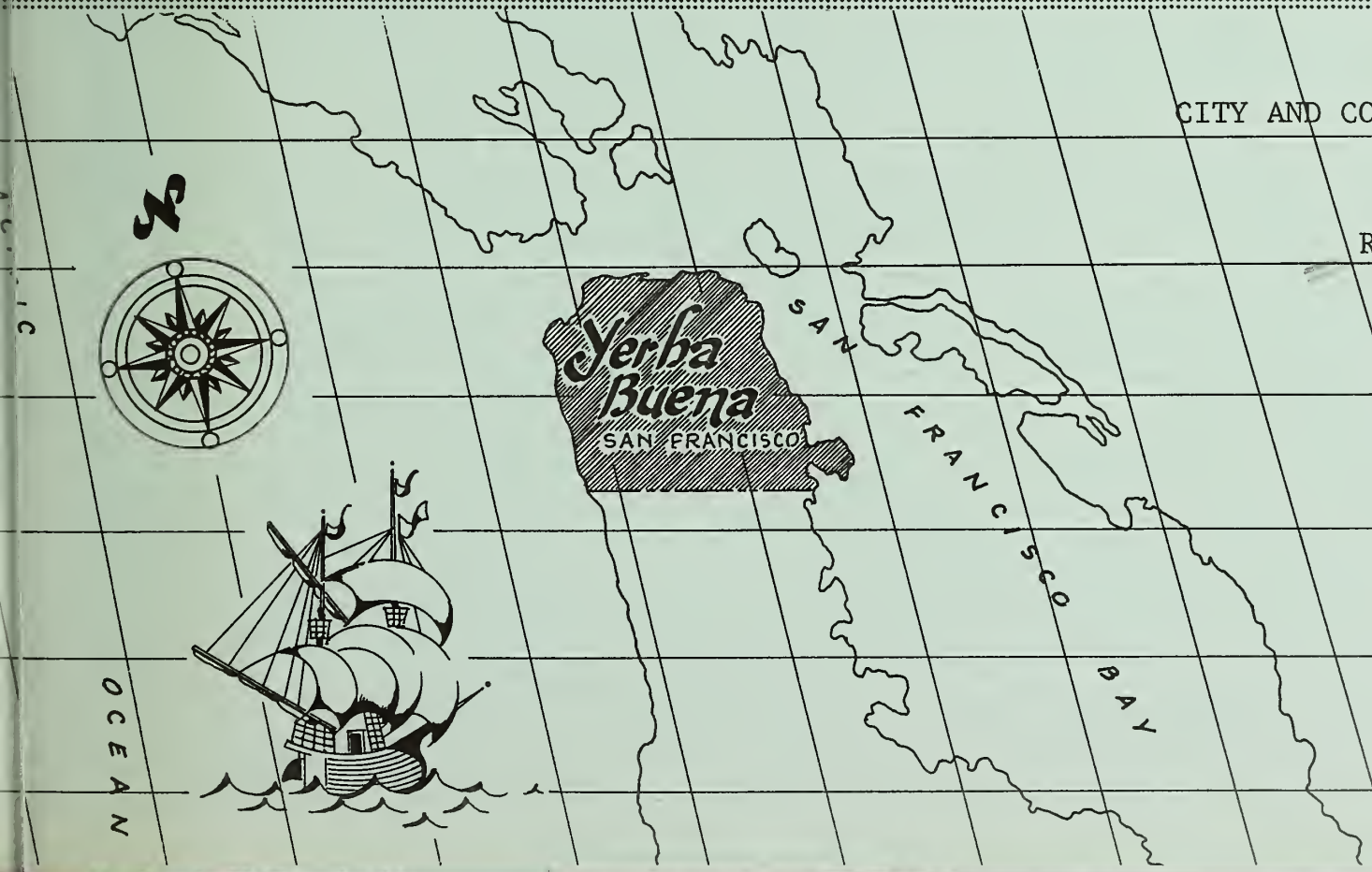

CITY AND COUNTY OF SAN FRANCISCO

REAL ESTATE DEPARTMENT

October 13, 1981

To the Honorable Mayor, the Controller,
the Chief Administrative Officer and
the Supervisors of the City and County
of San Francisco

REAL PROPERTY
OWNED BY THE CITY AND COUNTY

Pursuant to Section 7.400 of the Charter, I have prepared and transmit herewith a report, as of July 1, 1981, of each parcel and improvement of real property owned by the City and County of San Francisco, Community College District, and by the San Francisco Unified School District.

With the exception of the BIRTHPLACE OF FRAY JUNIPERO SERRA in the village of Petra on the Island of Mallorca, Spain, all real properties owned by the City are situated in San Francisco or in other counties in the State of California, as follows:

HETCH HETCHY WATER SUPPLY in Tuolumne, Stanislaus, San Joaquin, Alameda and San Mateo Counties.

WATER DEPARTMENT in Alameda, Santa Clara and San Mateo Counties.

SAN FRANCISCO INTERNATIONAL AIRPORT, HASSLER HOSPITAL, SHARP PARK, LOG CABIN RANCH SCHOOL and COUNTY JAIL in San Mateo County.

PARK-LIBRARY oil lands in Monterey, Fresno and Kern Counties (Fuhrman Bequest).

Properties under the jurisdiction of the Port Commission are shown as one holding and do not include dedicated street areas. Values shown are those carried on Port Commission inventory. Areas under the Department of Public Works do not include dedicated street areas in the City and County. Though the Recreation and Park Departments have been merged, this report shows the lands of such former departments separately.

Respectfully submitted,

Wallace Wortman

WALLACE WORTMAN
Director of Property

COUNTY BOUNDARY OF SAN FRANCISCO (CITY AND COUNTY) AS

DEFINED IN SECTION 23138 OF THE GOVERNMENT CODE OF CALIFORNIA

Beginning at the southwest corner, being the northwest corner of San Mateo, in the Pacific Ocean, on the extension of northern line of T. 3 S., of Mount Diablo base; thence northerly along the Pacific Coast, to its point of intersection with the westerly extension of the low water line on the northern side of the entrance to San Francisco Bay, being the southwest corner of Marin and northwest corner of San Francisco; thence easterly,through Point Bonita and Point Cavallo,to the most southeastern point of Angel Island, all on the line of Marin; thence northerly, along the easterly line of Marin, to the northwest point of Golden Rock (also known as Red Rock), being a common corner of Marin, Contra Costa, and San Francisco, thence due southeast four and one-half statute miles to a point established as the corner common to Contra Costa, Alameda, and San Francisco; thence southeasterly, on the western line of Alameda County to a point on the north line of T. 3 S, R.4 W, M.D.B. & M.; thence westerly on the township lines and an extension thereof to the place of beginning. The islands known as the Farralones (Farallons) are a part of said City and County.

* * * * * * * * * * * * * * * * * * * *

GOVERNMENT CODE OF CALIFORNIA - SECTION 23075:

"In", "to", or "from", the ocean shore mean a point three miles seaward from the shore. "Along", "with", "by", or "on" the ocean shore, mean on a line parallel with and three miles seaward from the shore.

* * * * * * * * * * * * * * * * * * * *

Location of Steeple on San Francisco City Hall Dome (as per U. S. C. & G. Survey):

North Lat. 37° 46' 45.629" Long. 122° 25' 05.286" West.

Owned by the City and County of San Francisco

Wallace Wortman • • • Director of Property

July 1, 1981

DEPARTMENT OR COMMISSION	Land Area Acres	VALUATION Book Value: Land	Improvements	Total
UNDER THE MAYOR				
(San Francisco)				
Mayor	6.2867	$ 569,980	$ 2,512,000	$ 3,081,980
Education	456.540	57,010,464	102,910,000	159,920,464
Community College	61.011	4,924,150	7,705,500	12,629,650
Fire Department	35.321	3,241,500	12,198,100	15,439,600
Park	2,241,031	167,471,475	41,758,111	209,229,586
Recreation	245.784	18,579,805	9,049,291	27,629,096
Police Department	3.097	453,000	940,000	1,393,000
Library	7.734	1,536,000	5,523,500	7,059,500
Social Services	1.022	324,850		324,850
Art Commission	2.626	730,700	925,050	1,655,750
Retirement System	0.095	40,000	34,000	74,000
War Memorial	7.893	5,050,000	12,600,000	17,650,000
Port Commission	563.972	66,557,138	46,676,041	113,233,179
Public Utilities:				
Hetch Hetchy	65.754	4,004,533		4,004,533
Municipal Railway	43.432	5,609,804	4,461,000	10,070,804
Water	887.845	27,003,387	4,463,166	31,466,553
Totals	4,629.388	$363,106,786	$251,755,759	$614,862,545
(Outside San Francisco)				
Park	1,241.720	706,660	109,027	815,687
Recreation - Tuolumne County			43,178	43,178
Library	760.000	24,660		24,660
Public Utilities:				
Hetch Hetchy	6,570.297	1,844,722	132,763,300	134,608,022
Water	62,211.986	10,329,542	15,000	10,344,542
Airport - San Mateo Co.	4,933.000	2,013,100	48,588,500	50,601,600
Totals	75,717.003	$ 14,918,684	$181,519,005	$ 196,437,689
UNDER THE CHIEF ADMINISTRATIVE OFFICER				
(San Francisco)				
Electricity	3.699	332,000	382,000	714,000
Health	87.776	4,277,400	64,734,000	69,011,400
Public Works	192.883	16,595,797	24,313,088	40,908,885
Purchasing	2.956	423,100	1,370,350	1,793,450
Real Estate	87.113	25,936,419	66,466,404	92,402,823
Agriculture	3.975	180,000	175,000	355,000
COURT				
Juvenile Court	13.940	285,000	4,560,000	4,845,000
Totals	392.342	$ 48,029,716	$162,000,842	$ 210,030,558
(Outside San Francisco)				
Health	292.816	2,000,000	150,000	2,150,000
Public Works	2.070	7,000		7,000
Real Estate (Fr. Serra's birthplace - Spain)	0.053			
ELECTIVE OFFICERS				
Sheriff - San Mateo County	158.000	80,000	640,000	720,000
COURT				
Juvenile Court - San Mateo Co.	612.377	62,000	200,000	262,000
Totals	1,065.316	$ 2,149,000	$ 990,000	$ 3,139,000
NET TOTALS =	81,804.049 Ac.	$428,204,186	$596,265,606	$1,024,469,792

NOTE: Areas of all public and privately-owned lands in San Francisco:

Mainland	28,918 Ac.	Alcatraz Island	22 Ac.
Reclaimed Tidelands	170 "	Angel Island (portion)	9 "
Treasure Island (Filled area)	406 "	Red Rock Island (portion)	3 "
Yerba Buena Island	155 "	Farralones Islands	120 "
		Bay and Ocean Water	53,035 "

TOTAL 82,838 Ac.

REAL PROPERTY OWNED BY THE CITY AND COUNTY OF SAN FRANCISCO

DESCRIPTION	JURISDICTION	AREA **	LAND	IMPROVEMENTS	BLOCK
rt Lands	Port Commission	563.972 Ac	$66,294,188	$46,676.041	*

*Includes Blocks 1/7, 15/17, 35/37, 57, 58, 82, 109, 110, 137/140, 410, 410A, 410B, 3742, 3743, 3769/3771, 3790/3792, 3801, 3802, 3809, 3810, 3838/3840, 3850, 3852, 3880, 3892, 3899, 3940, 3941, 4046, 4052, 4232, 4304, 4379, 4380, 4502A, 4813, 4884, 4906, 4917, 4935

Note: Area shown is preliminary. Lands are to be surveyed and monumented pursuant to the Burton Act.

:kland Bus Yard	Muni Railway	113,437		287,000	19
en Space	Park	3,147	97,500		24
:th Pt. Sewage Treatment Plant	Public Works	280,086	1,100,000	9,000,000	33/34
l. Bay Street					38/39
a Francisco Junior High School	Education	113,020	390,000	525,000	40,53
10 Powell Street					
ncisco Street Reservoir	Water	143,352	860,000	160,000	46/4
yle & Francisco					
:sian Hill Park	Park	41,250	20,000		47
5 x 137'6" (Lot)	Park	2,062	300		55
W Chestnut & Kearny					
bard St. Reservoir	Water	113,437	900,000	35,366	70
lce Marble Tennis Courts	Recreation				
W Hyde & Lombard					
. Cooper School (Elem)	Education	30,612	107,000	212,500	72
25 Jones Street					

*ll areas shown in this book are expressed in square feet unless otherwise noted.

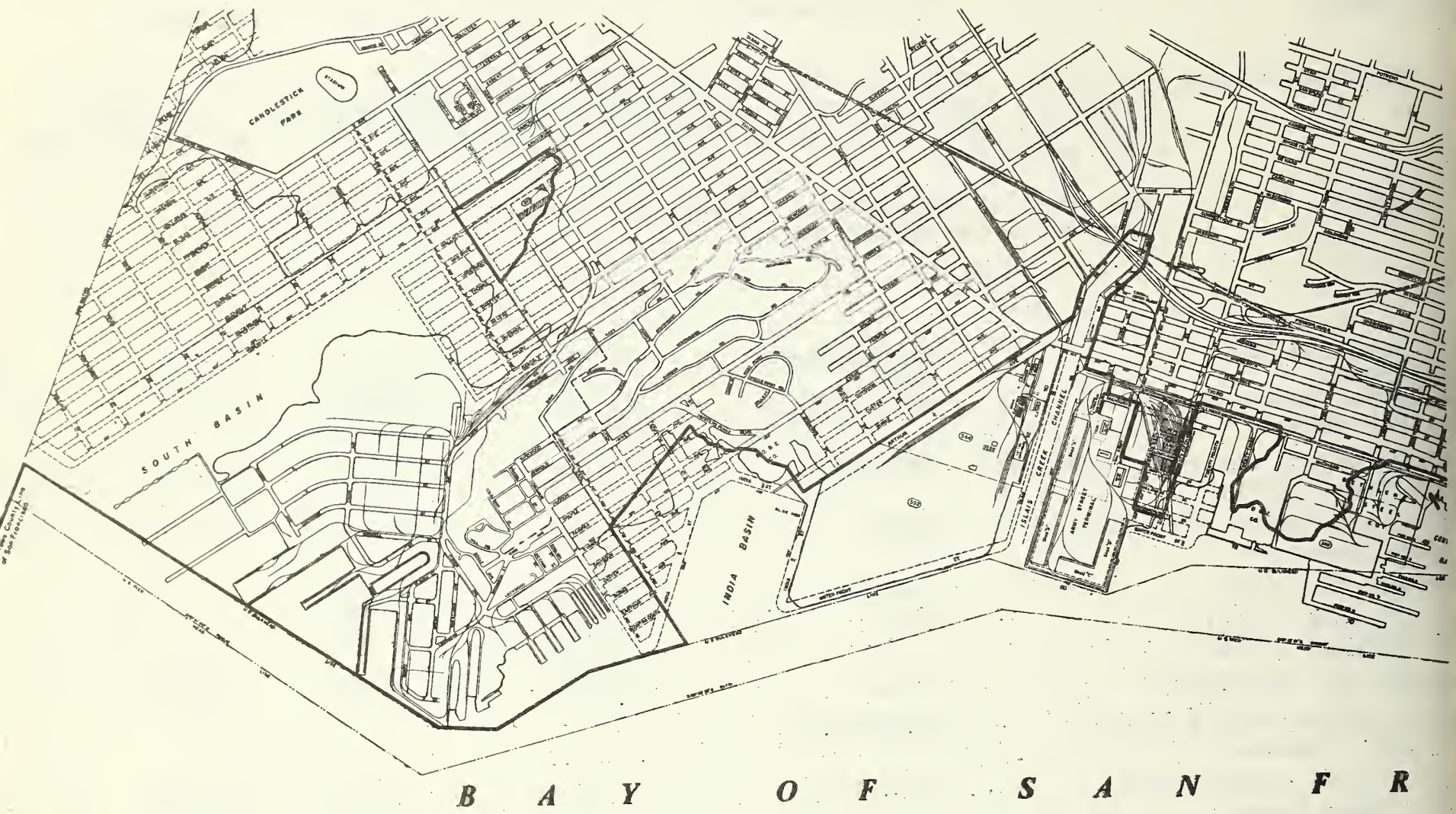
CANDLESTICK PARK
SOUTH BASIN
INDIA BASIN
ISLAIS CREEK CHANNEL
ARMY STREET TERMINAL
BAY OF SAN FR

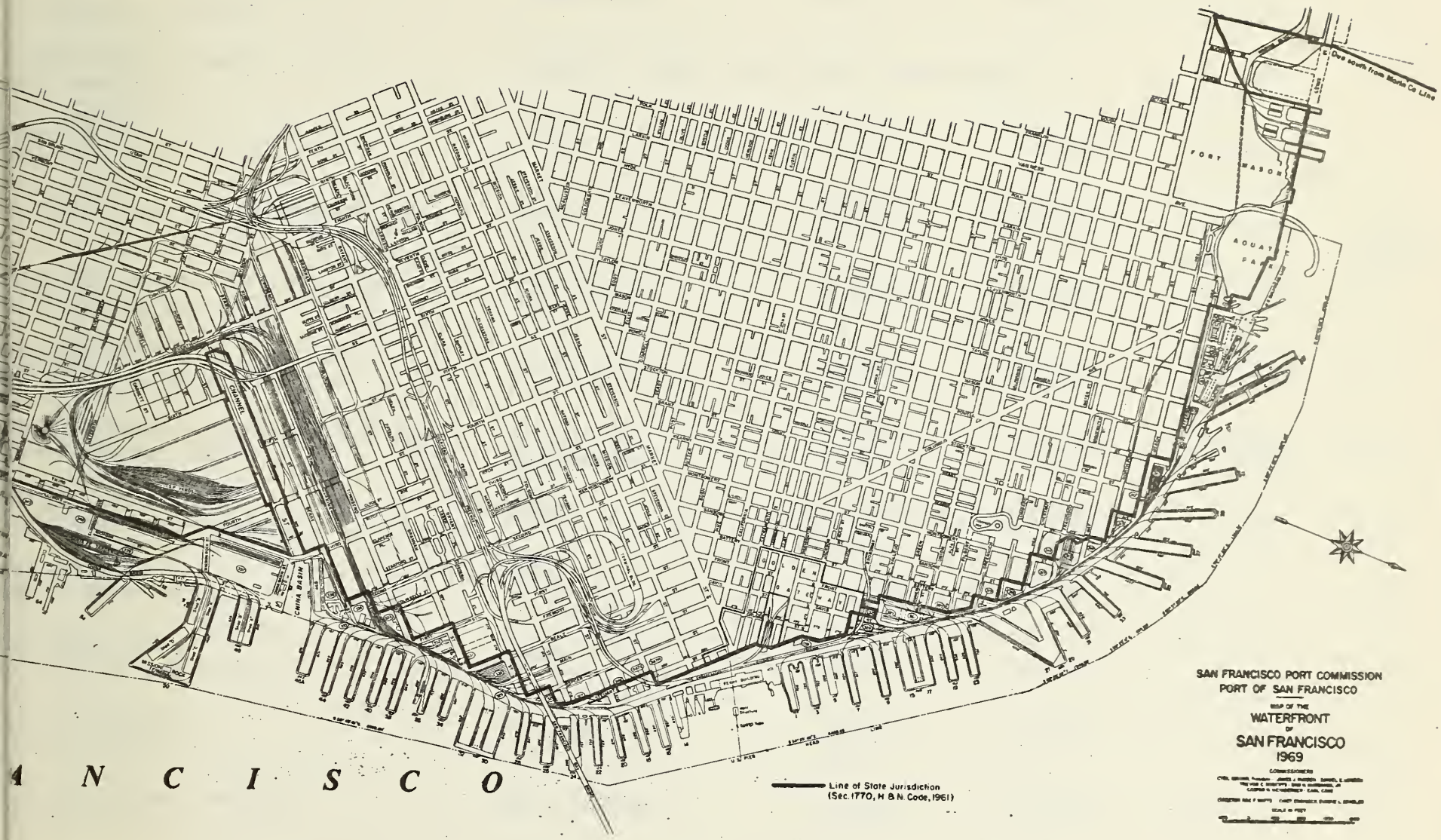
SAN FRANCISCO PORT COMMISSION
PORT OF SAN FRANCISCO
MAP OF THE
WATERFRONT
OF
SAN FRANCISCO
1969
Line of State Jurisdiction
(Sec. 1770, H & N. Code, 1961)
FORT MASON
AQUATIC PARK
CHINA BASIN
CHANNEL
A N C I S C O

REAL PROPERTY OWNED BY THE CITY AND COUNTY OF SAN FRANCISCO

DESCRIPTION	JURISDICTION	AREA	LAND	IMPROVEMENTS	BLOCK
orth Beach Playground E Lombard & Mason	Recreation	109,787	$ 380,000	$ 323,650	75
orth Beach Branch 000 Mason St.	Library (See Recreation Department)			193,000	75
tation 28 814 Stockton St	Fire	2,782	8,000	256,000	77
ioneer Park and Telegraph Hill	Park	196,885	2,350,000	237,871	78/79 86/87
arfield School (Elementary) 20 Filbert St	Education	34,422	120,000	209,500	87
ancock School (Elementary) 40 Filbert St	Education	29,475	88,000	433,000	92
chelangelo Playground & Center eenwich nr Jones	Education Recreation	18,906	65,000	11,600 4,000	93
ashington Square S/ Filbert & Stockton	Park	98,500	500,000	3,000	102
ni Park W Hyde 80 N Vallejo	Park	4,390	84,000		124
olbrith Park N Vallejo and Taylor	Park	18,906	75,000		128
ntral Station 76 Vallejo St	Police	12,706	96,000	18,000	130
llejo Street Garage 76 Vallejo St	Real Estate	1,422	30,000	937,725	130
shington Irving School (Elem) 30 Broadway St	Education	27,557	125,000	178,500	143

DESCRIPTION	JURISDICTION	AREA	LAND	IMPROVEMENTS	BLOCK
ean Parker School (Elementary 40 Broadway	Education	26,888	$ 95,000	$ 400,000	148
roadway Tunnel (Remainder)	Public Works	2,980	7,500		154,155, 158
ealth Center #4 Air Rights over Broadway unnel at Mason Street)	Health	10,050	300,000	1,600,000	159
tation 2 340 Powell St	Fire	4,608	18,600	210,000	160
pring Valley School (Elementary) 451 Jackson St	Education	41,250	125,000	388,500	186
able Car Power House 201 Mason St	Municipal Ry	31,583	140,000	120,000	190
hinatown Branch Library 135 Powell St	Library	9,453	33,000	175,000	191
ommodore Stockton Annex II 50 Clay St	Education	10,650	37,500	130,000	192
erman Justin Plaza	Park	41,763	500,000		202
ashington & Drumm Sewer Pump Sta	Public Works	10,997	117,800		203
olden Gateway Plaza & Public Park lcoa Building	Park		163,500	807,000	204
olden Gateway Garage 50 Clay St	Real Estate	86,071	6,000,000	5,000,000	204
ation 13 30 Sansome St	Fire	8,939	625,000	1,000,000	206
ashington St (Remainder) S' Washington & Montgomery	Public Works	4,821	500,000		208
inese Education Center 6 6 Clay St	Education	5,845	350,000	50,000	208

REAL PROPERTY OWNED BY THE CITY AND COUNTY OF SAN FRANCISCO

DESCRIPTION	JURISDICTION	AREA	LAND	IMPROVEMENTS	BLOCK
rtsmouth Square	Park	57,520	$ 840,000	$ 12,205	209
rtsmouth Square Garage 3 Kearny St	Real Estate	223,000		3,057,000	
mmodore Stockton School (Elem) 0 Clay St	Education	68,870	225,000	1,000,000	211
inese Recreation Center Washington & Mason	Recreation	28,359	75,000	448,814	213
ation 41 25 Leavenworth St	Fire	2,956	15,000	143,000	216
nes Street Tank & Tank House 39 Jones St	Fire	8,179	50,000	35,000	220
inese Playground cramento & Waverly Pl	Recreation	25,724	80,000	5,000	225
marcadero Plaza tuart/Drumm Sts	Park	3.619 Ac	500,000	1,750,000	233,3714
clis P. Huntington Park California & Taylor	Park	46,750	1,700,000	5,000	245
t Mary's Square aifornia nr Grant	Park	36,849	550,000	1,375,000	258
t Mary's Square Garage 3 Kearny St	Real Estate	24,702	450,000	760,000	258
hef Sullivan Memorial Home 7 Bush St	Fire	7,139	60,000	45,000	274
uter-Stockton Garage 3 Sutter St	Real Estate	69,869	1,235,000	3,700,000	286
xess Property alan & Mark Lane	Public Works	953	10,000		287
fice Building 2 Mason St	Water	4,650	140,000	425,000	306

REAL PROPERTY OWNED BY THE CITY AND COUNTY OF SAN FRANCISCO

DESCRIPTION	JURISDICTION	AREA	LAND	IMPROVEMENTS	BLOCK
Union Square	Park	113,438	$8,000,000	$ 98,970	308
Union Square Garage 330 Post Street	Park	424,000		1,550,000	
Ellis-O'Farrell Garage 123 O'Farrell Street	Real Estate	33,687	2,000,000	625,000	327
Open Space (Tenderloin Park)	Rec-Park	38,844	1,260,000		332
Mallidie Plaza Market & Eddy	Real Estate	25,067	2,800,000		341
S.F.F.D. Headquarters 260 Golden Gate Avenue	Fire	15,125	121,000	1,115,000	345
Senior Citizens Center 331-333 Turk Street	Health	4,375	178,000		345
Power House, Civic Center 1E Larkin & McAllister	Public Works	7,656	75,000	80,000	347
Ctn. Lots 39, 41 & 44	Public Works	14,688	500,000		351
Library, Civic Center 1E Larkin & McAllister	Library	90,259	900,000	2,500,000	353
Marshall Square & City Planning 100 Larkin	Real Estate	90,259	900,000	102,000	354
Bowing Clubs	Park	38,800			405
Cable Car Terminal	Muni Railway	10,000		115,000	405
Pumping Station (Fort Mason USA)	Fire	2,500		375,000	409
Galileo Senior High School 1055 Bay Street	Education	211,200	1,266,000	1,450,000	454,475
Marina Junior High School 2500 Fillmore Street	Education	281,180	1,400,000	2,050,000	468-A
Funston Playground (Lobos Square) Chestnut at Buchanan	Recreation	501,167	2,625,000	310,000	469
Marina Branch Chestnut near Webster	Library	6,000	30,000	192,000	469

REAL PROPERTY OWNED BY THE CITY AND COUNTY OF SAN FRANCISCO

DESCRIPTION	JURISDICTION	AREA	LAND	IMPROVEMENTS	BLOCK
Marina Offstreet Parking 3234 Pierce St	Real Estate	13,750	$ 239,166	$ 35,000	490
Yerba Buena School (Elementary) 2110 Greenwich St	Education	52,969	265,000	192,000	509
Police Youth Program 2475 Greenwich St	Police	9,300	37,000	52,000	513
Station 16 2251 Greenwich St	Fire	5,760	23,000	148,000	515
Allyne Park NW Gough & Green	Park	32,016	380,000		544
Sherman School (Elementary) 1651 Union St	Education	75,625	302,000	450,000	545
Golden Gate Valley Branch 1801 Green St	Library	6,229	25,000	140,000	554
Helen Wills Playground	Education	18,700	75,000		573
Helen Wills Playground SW Broadway & Larkin	Recreation	17,373	80,000	144,719	
Station 4 1648 Pacific Ave	Fire	3,830	15,000	73,500	574
Pacific Heights School 2340 Jackson St	Education	38,361	160,000	440,000	588
Alta Plaza SW Jackson & Steiner	Park	517,928	3,100,000	3,600	607
Gough Special School 945 Washington St	Education	17,557	220,000	75,000	617
Lafayette Park E Washington & Laguna	Park	500,371	3,500,000	18,366	625

REAL PROPERTY OWNED BY THE CITY AND COUNTY OF SAN FRANCISCO

DESCRIPTION	JURISDICTION	AREA	LAND	IMPROVEMENTS	BLOCK
Station 38 2150 California St	Fire	11,515	$ 70,000	$ 360,000	638
Redding School (Elem) 1421 Pine St	Education	37,320	150,000	350,000	668
Sub-Station (Fillmore nr Sutter)	Municipal Ry	6,950	5,000		678
Station 3 1067 Post St	Fire	3,660	22,000	60,000	693
Japanese Cultural Center Garage 1660 Geary Blvd	Real Estate	195,023	256,640		700,701
Japanese Peace Pagoda	Park	5,506	16,500	250,000	700
Hamilton Playground Hamilton Playground 1W Geary & Steiner	Park Recreation	171,910	693,000	 854,215	703
Benjamin Franklin Junior High Sch 1430 Scott St	Education	148,589	446,000	2,370,000	705
Raymond Kimbell Playground 1E Pierce & Ellis	Recreation	237,564	948,000		706/727
Raphael Weill School (Elementary) 1501 O'Farrell St	Education	141,624	264,000	510,000	723
West Side Health Center 2 1101 Pierce St	Health	10,950	66,000		728
Alemany Community College Ctr 770 Eddy St	Community College	16,500	120,000	200,000	739
Northern Station 881 Ellis St	Police	9,900		85,000	739

DESCRIPTION	JURISDICTION	AREA	LAND	IMPROVEMENTS	BLOCK
Jefferson Square SW Eddy & Gough	Park	245,781	$ 860,000	$ 2,500	745
Golden Gate School (Elementary) 1601 Turk St	Education	64,968	130,000	760,000	753
Station 5 1301 Turk St	Fire	13,750	55,000	230,000	756
Turk Substation and Garage	Art Commission	9,101	45,900	40,000	756
SE Turk & Fillmore	Municipal Ry	23,926	169,100		756
Mini-Park (Fillmore St)	Park (Redev Agy)	9,943	(Land Use Permit)		756
Laguna Golden Gate Child Care Ctr Pre-kindergarten School 1015 Laguna St	Education	12,535	35,450	8,000	758
Margaret S. Hayward Playground SW Turk & Gough	Recreation	232,781	800,000	324,000	759
Central Fire Alarm and Radio 1003 Turk St	Electricity	13,000	45,000	125,000	759
City Hall Annex 150 McAllister St	Real Estate	8,250	82,500	492,500	766
Civic Center Corner SW Polk & McAllister	Real Estate	16,500	165,000		766
60 McAllister St	Retirement Bd Admin by DPW	4,125	40,000	34,000	766
John Swett School (Elementary) 27 Golden Gate Ave	Education	48,943	147,000	330,000	768
Community Cultural Center 62 Fulton St	Art Commission	37,812	280,000		781
War Memorial and Opera House SW Van Ness & McAllister	War Memorial	238,064	2,400,000	12,600,000	786-A
Ella Hill Hutch Community Center (Entire Block)	Mayor	102,094	300,000	2,300,000	772

REAL PROPERTY OWNED BY THE CITY AND COUNTY OF SAN FRANCISCO

DESCRIPTION	JURISDICTION	AREA	LAND	IMPROVEMENTS	BLOCK
City Hall, Civic Center 400 Van Ness Ave	Real Estate	237,600	$ 2,400,000	$ 14,400,000	787
Civic Center Plaza	Park	255,234	2,600,000		788
Brooks Hall	Real Estate			3,937,000	
Garage NW Grove & Larkin	Real Estate			3,400,000	
Alamo Square NW Hayes & Steiner	Park	553,000	1,650,000		799
Webster Street (Remainder) SE Webster & Grove	Public Works	2,325	24,900		805
Performing Arts Center SW Grove & Van Ness	War Memorial	105,806	2,650,000		810
Health Center Building and Central Emergency Hospital 101 Grove St	Health	24,815	200,000	2,360,000	811
Civic Center Expansion 240 Van Ness Ave	Real Estate	13,824	299,000	271,000	811
Civic Auditorium 99 Grove St	Real Estate	113,437	900,000	7,250,000	812
Central Administrative Offices 135 Van Ness Ave	Education	105,806	1,000,000	2,000,000	815
Hayes Valley Community Center SE Hayes & Buchanan	Recreation	26,400	143,500	181,433	819
Louise M. Lombard Special School SE Hayes & Steiner	Education	60,671	150,000	560,000	823

REAL PROPERTY OWNED BY THE CITY AND COUNTY OF SAN FRANCISCO

DESCRIPTION	JURISDICTION	AREA	LAND	IMPROVEMENTS	BLOCK
Station 36 109 Oak St	Fire	6,540	$ 21,000	$ 285,000	837
John Muir School (Elementary) 380 Webster St	Education	45,912	99,000	485,000	841
D. Koshland Park SE Page & Buchanan	Park	36,210	290,000	182,118	851
Mini-Park S Page 55 E Laguna	Park	6,600	43,500	20,000	852
Gough-Page Child Care Center Pre-kindergarten School 95 Gough St	Education	16,500	50,000	15,000	853
Duboce Park Arts Building NE Duboce & Scott	Park Recreation	183,547	550,000	460,000	876
Yacht Harbor and Marina Park Marina Blvd at Fillmore	Park	74.165 Ac	3,595,000	630,681	900
Baker St Outfall Floatation Fac	Public Works	(See Park Department)		3,330,000	900
Access to Palace of Fine Arts NE Lyon & Jefferson	Public Works	2,971			909
Palace of Fine Arts 3301/3601 Lyon St	Park	15.72 Ac	12,500,000	7,500,000	916
Winfield Scott School (Elementary) 3630 Divisadero St	Education	75,625	300,000	300,000	920
Cow Hollow Playground Miley nr Baker	Recreation	6 853	10,000	33,000	942
Grant School (Elementary) 940 Pacific Ave	Education	46,498	1,100,000		963

REAL PROPERTY OWNED BY THE CITY AND COUNTY OF SAN FRANCISCO

DESCRIPTION	JURISDICTION	AREA	LAND	IMPROVEMENTS	BLOCK
Presidio Branch 3150 Sacramento St	Library	35,114	$ 70,000	$ 145,000	1006
Presidio Heights Playground S Clay 137.5 W Walnut	Education Recreation	18,906	75,000	38,000	1009
Madison School (Elementary) 3941 Clay St	Education	43,605	108,000	350,000	1014
Emerson School (Elementary) 2725 California St	Education	56,718	110,000	240,000	1027
Station 10 655 Presidio Ave	Fire	30,883	94,000	240,000	1032
Mini Park S Bush 165 E Baker	Park	7,906	42,900	35,000	1053
Roosevelt Junior High School 460 Arguello Blvd	Education	94,469	190,000	920,000	1061
Geary School (Elementary) 20 Cook St	Education	51,909	104,000	190,000	1067
Laurel Hill Playground SW Euclid & Collins	Recreation	61,600	245,000	172,000	1068
Carbarn and Offices 949 Presidio Ave	Municipal Ry	235,550	825,000	906,000	1072
Midtown Park Apts. 1415 Scott St	Real Estate	99,593	560,000	1,565,979	1099
Anza School (Elementary) 10 Vega St	Education	144,184	500,000	905,000	1105 1111
Angelo J. Rossi Playground NE Arguello & Edward	Recreation	284,656	850,000	412,000	1140-A 1141

REAL PROPERTY OWNED BY THE CITY AND COUNTY OF SAN FRANCISCO

DESCRIPTION	JURISDICTION	AREA	LAND	IMPROVEMENTS	BLOCK
Andrew Jackson School (Elementary) 2049 Grove St	Education	55,000	$ 70,000	$ 215,000	1194
John Adams Community College Ctr. 1860 Hayes St	Community College	104,844	157,200	870,000	1196
Station 21 1443 Grove St	Fire	8,164	20,000	202,000	1200
Former Engine 21 1152 Oak St	Fire	3,437	9,500	20,000	1215
Park Branch 1833 Page St	Library	7,750	19,000	137,000	1229
Page-Broderick Child Care Ctr Pre-kindergarten School 1155 Page St	Education	21,656	60,000	23,000	1236
Dudley Stone School (Elementary) 1351 Haight St	Education	53,905	135,000	465,000	1243
Castro Street (Remainder) NW Duboce & Castro	Public Works	854	800		1260
Golden Gate Park & Pan Handle	Park	(See Block 1700)			1263/64
Polytechnic Senior High School 701 Frederick St	Education	139,263	280,000	2,330,000	1265
Sunset Tunnel Carl nr Cole	Municipal Ry	39,456	60,000		1268
Grattan School (Elementary) 165 Grattan St	Education	63,390	158,500	181,000	1281
Grattan Playground SE Stanyan & Alma	Recreation	66,527	132,000	153,000	1283

REAL PROPERTY OWNED BY THE CITY AND COUNTY OF SAN FRANCISCO

DESCRIPTION	JURISDICTION	AREA	LAND	IMPROVEMENTS	BLOCK
;ea Cliff #2 Sewage Pump Station	Public Works	9,000	18,000	107,000	1306
;ea Cliff #1 Sewage Pump Station	Public Works	1,783	3,500	13,000	1309
Jas D Phelan Recreation Beach (50 year lease) ;ea Cliff & El Camino del Mar	Recreation		USA	123,000	1309
.incoln Park alace of the Legion of Honor ;olf Clubhouse 4th & Clement	Park	110.421 Ac	4,416,840	507,688 2,425,000 64,000	1313
oint Lobos Shoreline Development 50 year lease)	Recreation		USA		1313
eal Rocks	Park	1 Acre			
ountain Lake Park 2th & Lake	Park	653,400	1,960,000	16,366	1345
:residio Park Way	Park	23.0 Ac	2,600,000		*

* Includes Blocks 1373, 1420, 1445, 1531, 1556, 1631, 1656

Jichmond Playground W 18th 225 S Lake	Recreation	36,000	144,000	53,000	1378
Bchambeau Playground W 24th 225 S Lake	Education Recreation	36,000	144,000	9,000	1384

REAL PROPERTY OWNED BY THE CITY AND COUNTY OF SAN FRANCISCO

DESCRIPTION	JURISDICTION	AREA	LAND	IMPROVEMENTS	BLOCK
Clement Tennis Courts W 30th 225 S California	Education Recreation	36,000	$ 144,900	$ 5,000	1403
Alamo School (Elementary) 250 - 23rd Ave	Education	60,000	240,000	535,000	1411
Sutro School Annex (Elementary) 251 - 18th Ave	Education	36,000	144,000		1415
Sutro School (Elementary) 248 Funston Ave	Education	42,000	168,000	278,000	1421
George Peabody School (Elementary) 250 - 7th Ave	Education	36,000	144,000	208,000	1427
Clement Offstreet Parking E 8th 100 S Clement	Real Estate	12,300	74,500	155,000	1439
Clement Offstreet Parking E 9th 175 S Clement	Real Estate	9,132	76,000	110,000	1440
Richmond Branch 351 - 9th Ave	Library	36,000	144,000	156,000	1441
Geary Offstreet Parking N Geary 105 W 21st	Real Estate	7,375	82,500		1453
Presidio Junior High School 450 - 30th Ave	Education	144,000	576,000	1,150,000	1461
Station 34 499 - 41st Ave	Fire	5,410	21,500	100,000	1473
Slope Protection SE Seal Rock & El Camino Del Mar	Public Works	552			1483

REAL PROPERTY OWNED BY THE CITY AND COUNTY OF SAN FRANCISCO

DESCRIPTION	JURISDICTION	AREA	LAND	IMPROVEMENTS	BLOCK
Anza Branch 550 - 37th Ave	Education Library	18,000	$ 72,000	$ 153,000	1508
Station 14 551 - 26th Ave	Fire	6,600	39,500	30,000	1518
Argonne Playground W 18th 225 S Geary	Education Recreation	36,000	144,000	5,000	1526
Geary Offstreet Parking W 18th 100 S Geary	Real Estate	12,000	95,000	36,000	1526
Station 31 441 - 12th Ave	Fire	12,144	400,000	150,000	1532
8th Ave Substation 435 - 8th Ave	Municipal Ry	6,000	24,000	65,000	1536
Richmond Station 459 - 6th Ave	Police	36,000	144,000	62,500	1538
George Washington Sr High School 600 - 32nd Ave	Education	691,941	2,300,000	3,381,000	1574
Lafayette School (Elementary) 4545 Anza St	Education	74,400	297,500	540,000	1579
Balboa La Playa Terminal Loop	Municipal Ry	17,400	52,200		1595
Lucinda Weeks 750 - 31st Ave	Education	36,000	275,000		1614
Cabrillo School (Elementary) 750 - 25th Ave	Education	73,490	408,500	100,000	1620

REAL PROPERTY OWNED BY THE CITY AND COUNTY OF SAN FRANCISCO

DESCRIPTION	JURISDICTION	AREA	LAND	IMPROVEMENTS	BLOCK
Argonne School (Elementary) 675 - 17th Ave	Education	68,520	274,000	131,000	1627
Frank McCoppin School (Elementary)	Education	42,000	168,000	273,000	1638
Balboa St (Remainder) Argonne Nursery 750 - 16th Ave	Education	38,250	153,000	16,000	1658
Fulton Playground W 27th 225 N Fulton	Education Recreation	36,000	144,000	 12,500	1670
Cabrillo Playground W 38th 200 S Cabrillo	Education Recreation	36,000 3,000	144,000 12,000	 12,500	1681

REAL PROPERTY OWNED BY THE CITY AND COUNTY OF SAN FRANCISCO

DESCRIPTION	JURISDICTION	AREA	LAND	IMPROVEMENTS	BLOCK
Golden Gate Park and Pan Handle	Park	1017.4 Ac	$ 80,000,000		1700
Kezar Stadium				$ 1,608,408	
Kezar Basketball Pavilion				367,000	
Haight Street Card Shelter				15,000	
Park Lodge				241,000	
Administration Building				380,000	
Convenience Stations				115,000	
Childrens Playground				140,000	
Conservatory				60,000	
Nursery				42,600	
Service Yard				235,000	
Big Recreation Baseball Grounds				92,822	
Music Concourse				277,430	
Hall of Flowers				567,160	
Clubhouse at Tennis Courts				108,065	
Clubhouse at Bowling Green				12,000	
Handball Courts				56,000	
Japanese Tea Garden				50,000	
Arboretum Pump Station				11,600	
Stow Lake Boat House and Reservoir				124,597	
Golden Gate Park Sewage Plant				207,000	
Stadium				115,000	
Fly Casting Pools				110,000	
Windmills and Golf House				110,000	
Beach Chalet				50,000	
Chalet Playing Field				15,000	
M. H. de Young Memorial Museum				2,520,000	
California Academy of Sciences				3,772,000	
Old Police Academy, Fulton & 37th Avenue				140,000	
Playground NE Sector				29,700	
Merry-Go-Round				15,957	
Panhandle (Irrigation) & (Play Structure)				234,075	
			TOTAL	$11,822,414	

REAL PROPERTY OWNED BY THE CITY AND COUNTY OF SAN FRANCISCO

DESCRIPTION	JURISDICTION	AREA	LAND	IMPROVEMENTS	BLOCK
Park Emergency Hospital Stanyan nr Waller	Health	(See Golden Gate Park)		$ 30,000	1700
Park Police Station, Kezar Dr	Police	(See Golden Gate Park)		65,000	1700
Richmond-Sunset Sewage Treatment Plant South Dr	Public Works	(See Golden Gate Park)		2,280,000	1700
Sunset Parkway to Sloat Blvd	Public Works	53 Ac	3,088,000		*
* Includes Blocks 1714, 1791, 1817, 1882, 1907, 2013, 2073, 2098, 2156, 2181, 2313, 2365, 2389, 2437, 2460-A, 2505-A, 2520-A					
Outer Irving Offstreet Parking W 20th 75 N Irving	Real Estate	8,500	$ 56,000	111,000	1730
Station 22 1290 - 16th Ave	Fire	7,500	75,000	230,000	1735
Laguna Honda School (Elementary) 1350 - 7th Ave	Education	48,000	120,000	314,000	1761
Inner Irving Offstreet Parking E 9th 100 S Irving	Real Estate	12,000	122,500	37,000	1763
Sunset Branch 1305 - 18th Ave	Library	7,500	22,500	122,500	1773
Jefferson School (Elementary) 1725 Irving St	Education	82,500	250,000	715,000	1773
Jefferson Nursery 1350 - 25th Ave	Education	18,000	54,000	16,000	1779
District 5 Health Center 351 - 24th Ave	Health	18,000	54,000		1779
Muni Railway Substation, Judah Judah 32 W 32nd	Hetch Hetchy	2,500	52,500		1787

REAL PROPERTY OWNED BY THE CITY AND COUNTY OF SAN FRANCISCO

DESCRIPTION	JURISDICTION	AREA	LAND	IMPROVEMENTS	BLOCK
'.S. Key Annex Child Care Ctr 're-kindergarten School .351 - 42nd Ave	Education	60,000	$ 135,000	$195,000	1797
Station 23 .348 - 45th Ave	Fire	3,600	7,200	150,000	1799
'erminal Loop SE Judah & La Playa	Municipal Ry	2,625	5,000		1805
,ake Honda Tract IE 7th & Lawton	Water	21,152	42,000		1852
'olumbus School (Elementary) 541 - 12th Ave	Education	78,007	156,000	260,000	1858
Indedicated Alley Lawton 110 W 20th	Public Works	1,900	1,030		1866
,awton School (Elementary)	Education	90,000	180,000	900,000	1876
'rancis Scott Key School (Elem)	Education	90,000	180,000	740,000	1888
unset Playground W 28th & Lawton	Recreation	144,000	288,000	212,000	1915
pen Space 5th & Noriega	Park	26,445	520,000		1928B
ake Honda Tract E 7th & Lawton	Water	82,570	206,000		1937
oriega School (Elementary) 775 - 44th Ave	Education	61,020	122,000	234,000	2005
rand View Park 4th nr Moraga	Park	48,000	17,500		2034A
pen Space 4th & 15th Avenues	Park	161,413	1,127,500		2034A

REAL PROPERTY OWNED BY THE CITY AND COUNTY OF SAN FRANCISCO

DESCRIPTION	JURISDICTION	AREA	LAND	IMPROVEMENTS	BLOCK
Reservoir Lands SE 7th & Moraga	Water	310,147	$ 110,000	$	2043
Slope Protection W/S Laguna Honda Blvd	Public Works	226,512	55,000		2044 2120 2127
SUNSET COMMUNITY CENTER		31.65 Ac			
Mark Twain School (Elementary) 1920 - 41st Ave	Education	204,592	703,000	764,000	2094
District 5 Mental Health Ctr 1990 - 41st Ave	Health	18,000	63,000	92,000	2094
West Sunset Playground Ortega Branch 3223 Ortega St	Recreation Library	401,097 21,875	2,500,000 20,000	259,198 169,000	2094
A.P. Giannini Junior High Sch 3151 Ortega St	Education	423,696	1,500,000	3,042,000	2094
Parking Area - 70' x 105.20' NE 41st & Quintara	Recreation	7,364	87,000		2094
Vacant Lot	Education	302,032			2094
Station 18 1935 - 32nd Ave	Fire	15,000	30,000	250,000	2102
Sunset Reservoir SE 28th & Ortega	Water	34.38 Ac	2,150,000	3,936,000	2107
John P. Murphy Playground 1960 - 9th Ave	Education Recreation	32,065 21,182	64,000 42,000	 35,000	2126
Sunset Heights Park SW Rockridge & 12th	Park	212,137	125,000		2132-A 2132-B
R.L. Stevenson School (Elem) 2051 - 34th Ave	Education	144,000	288,000	1,465,000	2154

REAL PROPERTY OWNED BY THE CITY AND COUNTY OF SAN FRANCISCO

DESCRIPTION	JURISDICTION	AREA	LAND	IMPROVEMENTS	BLOCK
Crespi School SE 24th & Quintara	Education	42,000	$ 84,000	$ 225,000	2193
Abraham Lincoln Senior High Sch 2162 - 24th Ave	Education	704,000	1,150,000	5,250,000	2194
Station 40 2155 - 18th Ave	Fire	6,000	12,000	80,000	2199
Bus Shelter SW 14th & Quintara	Municipal Ry	2,692	2,700		2203
Quintara Street Site SW Quintara & Funston	Education	24,000	715,000	14,000	2204
Forest Hill Tank Mendosa Ave	Water	18,052	18,500		2207
Sunset Tank & Pump Station W 44th 100 N Santiago	Water	12,000	24,000	20,000	2305
Herbert Hoover Junior High Sch 2290 - 14th Ave	Education	473,663	435,000	3,185,000	*
* Includes Blocks 2336, 2337, 2337-A, 2338-A, 2340, 2340-A, 2341, 2342					
Street Cleaning Department 2350 - 19th Ave	Public Works	12,500	350,000	50,000	2347
McCoppin Square NE 24th & Taraval	Park	330,000	660,000		2351
Parkside Branch 1200 Taraval St	Library	(See Park Department)		174,000	2351
Taraval Station 2345 - 24th Ave	Education Police	19,500	30,000	187,000	2353
P.A. Hearst School (Elem) 3045 Santiago St.	Education	60,000	120,000	236,000	2370

REAL PROPERTY OWNED BY THE CITY AND COUNTY OF SAN FRANCISCO

DESCRIPTION	JURISDICTION	AREA	LAND	IMPROVEMENTS	BLOCK
Muni Railway Taraval Substation	Hetch Hetchy	2,500	$ 35,000	$	2385
Sunset Staging Center 3740 Ulloa St	Education	78,000	195,000	140,000	2387
Carl Larsen Park NW 19th & Vicente	Park	288,000	576,000		2420 2477
Parkside School (Elementary) 2550 - 25th Ave	Education	90,000	180,000	310,000	2425
Ulloa School (Elementary) 2650 - 42nd Ave	Education	173,200	346,000	1,000,000	2455
South Sunset Playground SW 40th & Vicente	Recreation	156,800	314,000	24,000	2456
Parkside Square SW 26th & Vicente	Park	362,080	500,000		2469
Sigmund Stern Recreation Grove NW 19th & Sloat	Recreation	33.149 Ac	600,000	106,885	2488
Pinelake Park Playground Pinelake Sewage Pumping Station Crestlake & Vale	Recreation Public Works	30.958 Ac	350,000	27,300	2500-A
Sloat Blvd (35'strip)	Public Works	14,334			2540
Buena Vista Park Haight & Buena Vista	Park	36.000 Ac	1,440,000		2601
McKinley School (Elementary) 126 Castro St	Education	73,600	150,000	365,000	2612
Roosevelt Way at Henry St	Public Works	14,894	15,000		2612

REAL PROPERTY OWNED BY THE CITY AND COUNTY OF SAN FRANCISCO

DESCRIPTION	JURISDICTION	AREA	LAND	IMPROVEMENTS	BLOCK
Corona Heights Playground and Junior Museum 16th & Roosevelt	Recreation	721,266	$ 165,000	$ 390,000	2615
Stairway End of Ord Court	Public Works	998			2619
Mt Olympus (Upper Terrace)	Park	10,000	20,000		2629-A
Station 12 1145 Stanyan St	Fire	11,150	22,000	240,000	2630
Interior Park Belt (Green Belt)	Park	903,696	318,500		*
* Includes Blocks 2634-A, 2643, 2643-B, 2664, 2719-C, 2723, 2724, 2781, 2782, 2788, 2789, 2844, 2873					
Twin Peaks Boulevard & Park Twin Peaks Blvd	Park	591,545	130,000		2643
View Protection Twin Peaks Blvd	Public Works	86,292	35,000		2643
Slope Protection NE 17th & Roosevelt	Public Works	1,188			2645
Eureka Valley 2 Offstreet Parking 18th & Collingwood	Real Estate	8,473	81,563		2647
Traffic Island SW 17th & Corbett	Public Works	2,298	1,150		2651
Ashbury Tank & Tank House 1234 Clayton	Fire	7,813	12,000		2655

REAL PROPERTY OWNED BY THE CITY AND COUNTY OF SAN FRANCISCO

DESCRIPTION	JURISDICTION	AREA	LAND	IMPROVEMENTS	BLOCK
Market Street (Remainder)	Public Works	81	$	$	2657
Traffic Island SW Market & Merritt	Public Works	4,862			2658
Market Street (Remainder)	Public Works	12,775	13,000		2659
Sewer R/W (5' Strip) Corbett & Deming	Public Works	765	2,675		2660
Open Space (Tank Hill) Twin Peaks Blvd	Park	126,145	650,000		2662
Clarendon School (Elementary) 00 Clarendon Ave	Education	135,036	195,000	353,229	
Eureka Valley Playground W 19th & Collingwood	Recreation	83,500	120,000	625,000	2694
Douglas School (Elementary) 235 - 19th St	Education	31,405	48,000	503,000	2697
pen Space (Kite Hill)	Park	95,561	384,400		2701A/2715 2716
arket Street Extension	Public Works	2,800	1,400		2713
ini Park Seward 150 W Douglass	Park	6,220	37,500		2714
Corwin cor Acme Alley	Park	17,662	237,000		2714
orbett School (Elementary) 00 Corbett Ave	Education	28,600	43,000	35,000	271[illegible]
ummit Reservoir Site lo Alto Ave	Water	386,159	174,000		2719-C
win Peaks Reservoir lo Alto Ave	Fire	878,082	398,000		2719-C
Christmas Tree Point Lands Twin Peaks Blvd	Real Estate	392,040	150,000		2719-C
Pipe Line Right of Way N Palo Alto 150 S Twin Peaks	Fire	5,000	4,000		2721

DESCRIPTION	JURISDICTION	AREA	LAND	IMPROVEMENTS	BLOCK
Laguna Honda Reservoir N Laguna Honda & Clarendon	Water	814,136	$ 100,000	$	2734
Sutro Reservoir Site	Water	592,852	465,000		2736
Midtown Terrace Playground NE Clarendon & Olympia	Park				
Twin Peaks School (Elementary) 445 Burnett Ave	Education	179,467	80,000	434,000	2745,2756
Alvarado School (Elementary) 625 Douglass St	Education	79,247	120,000	437,000	2773
Stairway & open space to facilitate traffic	Public Works	8,435	10,000		2777
Station 24 100 Hoffman Ave	Fire	5,550	8,000	65,000	2801
Portola Drive (Remainder)	Public Works	38,825	120,000		2808 2832 2870
Noe Valley Tennis Courts NW 24th & Douglass	Education Recreation	40,280	60,000	5,000	2829
Laguna Honda Hospital Laguna Honda Blvd & Dewey	Health	63.422 Ac	1,309,900	9,360,000	2842
Rectifier Station	Hetch Hetchy	5,000	100		2842
Youth Guidance Center & School 375 Woodside Ave	Juvenile Ct	607,226	285,000	4,115,000	2842
Station 20 285 Olympia Way	Fire	17,600	35,000	325,000	2842
Observation Area Portola Drive	Public Works	50,140	43,000		2848
Pump House	Water	2900			2844

REAL PROPERTY OWNED BY THE CITY AND COUNTY OF SAN FRANCISCO

DESCRIPTION	JURISDICTION	AREA	LAND	IMPROVEMENTS	BLOCK
Plaza - Clipper & 26th Streets	Public Works	15,867	$ 63,468	$	2850
Forest Hill Station Laguna Honda Blvd	Municipal Ry	29,050	60,000	125,000	2864
Laguna Honda Hospital (Portion alongside Tunnel Sta)	Health	21,087	43,000		2864
Traffic Island S Laguna Honda & Vasquez	Public Works	9,525	19,000		2918-A
West Portal Branch 190 Lenox Way	Library	9,250	25,000	170,000	2919
Slope Protection O'Shaughnessy nr Del Vale	Public Works	17,432	8,716		2949-A
Glen Park Reservoir Land O'Shaughnessy Blvd	Hetch Hetchy	422,532	275,000		2901-A 2944-A 2953 2964/66 3030
Stanford Heights Reservoir & Stanford Heights Playground SW Teresita & Agua Way	Water Park	161,216	240,000		2946-A
Miraloma Playground SW Omar & Sequoia	Recreation	98,140	195,000	138,000	2955-B
Miraloma School (Elementary) 175 Omar Way	Education	101,600	200,000	990,000	2955-B
Mt. Davidson Park SW Myra & La Bica	Park	39.42 Ac	394,000		2961-A 3015

REAL PROPERTY OWNED BY THE CITY AND COUNTY OF SAN FRANCISCO

DESCRIPTION	JURISDICTION	AREA	LAND	IMPROVEMENTS	BLOCK
West Portal School (Elementary) 5 Lenox Way	Education	122,324	$ 240,000	$ 525,000	2979
West Portal Playground E Lenox & Ulloa	Recreation	82,500	160,000	45,000	2979
West Portal Offstreet Parking SW Ulloa & Claremont	Real Estate	9,473	88,500		2979-A
Station 39 1091 Portola Drive	Fire	29,984	60,000	110,000	2982
Slope Protection N/L Portola Drive	Public Works	182,516	195,000		2983 2988 2989
West Portal Offstreet Parking N West Portal 300 W Vicente	Real Estate	6,240	110,000	17,500	2988-A
Sunnyside Playground Melrose & Edna	Recreation	46,750	75,200	500,000	3032-A 3064
Sewer Drainage N Mangles 100 E Foerster	Public Works	5,000	5,000		3064
Portola Drive (Remainder) SE Portola & San Fernando	Public Works	16,125	23,341		3069
Sewer Drainage S Mangles 175 E Foerster	Public Works	5,000	5,000		3088
Sunnyside School (Elementary) 250 Foerster St	Education	64,687	97,000	308,000	3121
Excelsior Offstreet Parking E Norton 100 N Mission	Real Estate	10,000	65,000		3148

DESCRIPTION	JURISDICTION	AREA	LAND	IMPROVEMENTS	BLOCK
City College 50 Phelan Ave	Community College	55.026 Ac	3,576,700	6,220,000	3179
Balboa Park NW Ocean & San Jose	Park	23.858 Ac	1,807,000		3179
600 Ocean Ave	Recreation	20,095	32,500		3179
Ingleside Station Sgt Young Drive	Police	42,861	65,000	62,500	3179
Balboa Park Reservoir Site NW Ocean & Phelan	Water	28.56 Ac	1,650,000		3180
Phelan Loop (Municipal Ry) Ocean & Phelan	Water	52,646	118,830		3180
Rechannelization Road Ocean & Phelan	Public Works	17,050	1,170		3180
Station 15 1000 Ocean Ave	Fire	15,316	30,000	290,000	3180
Commodore Sloat School (Elem) 50 Darien Way	Education	195,266	390,000	365,000	3256
Slope Protection NW Ocean & San Leandro	Public Works	360	4,050		3257
Aptos Junior High School 105 Aptos Ave	Education	121,974	240,000	1,750,000	3266-A
Aptos Playground NE Aptos & Ocean	Recreation	202,000	400,000	43,508	3266-A
Community College Admin Bldg 33 Gough St	Community College	45,600	447,000	353,000	3504

DESCRIPTION	JURISDICTION	AREA	LAND	IMPROVEMENTS	BLOCK
Rehabilitation Site	Social Services	11,800	$ 118,000	$	3512
Jessie St (Vacated)	Social Services	1,207			3513
150 Otis St	Education	18,906	60,000		3513
150 Otis St	Juvenile Court	(See Education)		445,000	3513
150-190 Otis St	Social Services	31,549	206,850	8,081,000	3513
SE Corner, Lot 10A Otis St & Duboce Ave	Public Works	290	2,640		3513
NW Corner Lot 7	Public Works	1,369	3,400		3513
Audio Visual Warehouse 1440 Harrison St	Education	33,050	100,000	300,000	3520
Surplus Property Harrison & 13th	Public Works	13,619	52,500		3523
Station 6 135 Sanchez St	Fire	12,500	25,000	265,000	3531 3542
Marshall School (Elementary) 1575 - 15th St	Education	33,900	68,000	215,000	3553
Marshall Annex (Elementary) 1950 Mission St	Education	36,400	140,000	432,000	3554
Eureka Valley Branch 3555 - 16th St	Library	18,906	65,000		3564
District 1 Health Center 3850 - 17th St	Health	16,503	55,000		3564

DESCRIPTION	JURISDICTION	AREA	LAND	IMPROVEMENTS	BLOCK
Sanchez School (Elementary) 325 Sanchez St	Education	68,800	$ 220,000	$ 428,000	3565
Everett Junior High School 450 Church St	Education	185,400	550,000	1,350,000	3565
Mission Offstreet Parking W Hoff 122 S 16th	Real Estate	19,687	83,400		3569
Mission Community College Ctr Site NW 17th & Folsom	Community College	60,925	305,000		3571
Mission Senior High School 3750 - 18th St	Education	234,640	700,000	2,185,000	3579
Eureka Valley Offstreet Parking E Castro 220 N 18th	Real Estate	7,756	17,750		3582
Mission Park SW 18th & Dolores	Park	618,240	1,850,000	69,609	3586, 3599
Mission Staging Site 3250 - 20th St	Education	171,345	941,000		3593
Fire College, 2310 Folsom St Station 7 2300 Folsom St	Fire	74,725	225,000	566,000	3594
Mission Playground SE Linda & 19th	Education & Recreation	77,661	400,000	65,000	3597
Open Space Valencia-Cunningham	Park	10,350	130,500		3597
Church St "J" Line SE Church & 20th	Municipal Ry	28,153	28,000		3606
Folsom Playground NW Folsom & 21st	Recreation	34,300	65,000	37,760	3611
Open Space (Between Treat & Harrison)	Park	18,375	190,000		3612

REAL PROPERTY OWNED BY THE CITY AND COUNTY OF SAN FRANCISCO

DESCRIPTION	JURISDICTION	AREA	LAND	IMPROVEMENTS	BLOCK
John A. O'Connell Senior High Sch 2905 - 21st St	Education	67,375	$ 190,000	$ 3,195,000	3613
Mission-Bartlett Parking Plaza NW Bartlett & 22nd	Real Estate	66,089	300,000		3616
Church Street "J" Line NE Church & 22nd	Municipal Ry	29,430	30,000		3619
Edison Nursery 990 Church St	Education	23,199	46,000	22,000	3620
Edison School (Elementary) 3531 - 22nd St	Education	80,275	160,000	500,000	3630
Samuel Gompers Senior High Sch 110 Bartlett St	Education	56,237	280,000	680,000	3636
Hawthorne School (Elementary) 825 Shotwell St	Education	69,566	140,000	380,000	3638
Horace Mann Junior High School 3351 - 23rd St	Education	111,325	335,000	1,010,000	3643
Mission Station 1240 Valencia St	Police	12,153	75,000	193,000	3644
Station 1 416 Jessie St	Fire	5,625	36,900	430,000	3704
Lincoln Building E 5th & Market	Education	75,625	3,500,000	1,250,000	3705
Downtown Campus Mission & 4th Sts	Community College	9,750	243,750		3705
Downtown Substation 179 Stevenson St	Municipal Ry	4,644	22,000	65,000	3708

REAL PROPERTY OWNED BY THE CITY AND COUNTY OF SAN FRANCISCO

DESCRIPTION	JURISDICTION	AREA	LAND	IMPROVEMENTS	BLOCK
Muni Turnaround (Ferry Park) Mission & Embarcadero	Municipal Ry	34,375	$ 353,354	$	3714
Station 35 676 Howard St	Fire	4,400	17,000	240,000	3722
Fifth & Mission Garage 833 Mission St	Real Estate	123,750	1,457,000	3,200,000	3724
Mini Park S Howard & Langton	Park	9,375	92,500	28,000	3730
Open Space (So of Market)	Rec/Park	21,375	165,000		3731
Filipino Education Center 824 Harrison St	Education	37,325	120,000	90,000	3752
Former Hulbert Alley Lot 102 NW Clara 80 NE 5th	Public Works	1,000	3,250		3752
Bessie Carmichael School (Elem) 55 Sherman St	Education	110,000	385,000	285,000	3754
Station 27 356 - 7th St	Fire	4,250	15,000	200,000	3755
Gasoline Service Station Bryant nr 7th	Purchasing	14,167	72,800	164,000	3758
Warehouse	Purchasing	10,861	54,300	34,350	3758
Hall of Justice 850 Bryant	Real Estate	169,623	1,290,000	15,586,000	3759
Seventh & Harrison Parking Plaza	Real Estate	129,677	150,000		3759
South Park 64 South Park Ave	Park	37,779	75,000		3775
Bryant Street Pipe Yard SE Bryant 275 SW 4th	Water	59,812	209,000	8,800	3777

REAL PROPERTY OWNED BY THE CITY AND COUNTY OF SAN FRANCISCO

DESCRIPTION	JURISDICTION	AREA	LAND	IMPROVEMENTS	BLOCK
Neighborhood Cultural Center 934 Brannan St	Art Commission	27,000	$ 136,400	$ 93,550	3781
Station 8 38 Bluxome St	Fire	9,600	33,200	160,000	3786
Pumping Station #1 698 - 2nd St	Fire	16,000	50,000	1,300,000	3788
Sewage Pumping Station S 4th 40 W Channel	Public Works	2,100	8,400		3804
No Pt Crosstown Trnsprt Force Main	Public Works	95,626	400,000		3806
Station 30 1300 - 4th St	Fire	25,377	84,000	103,000	3837
Bryant Substation & Overhead Dept NE Bryant & Alameda	Municipal Ry	48,000	144,000	202,000	3904
Warehouse - Purchaser of Supplies 1200 - 15th St	Purchasing	15,260	46,000	272,000	3925
Bureau of Light, Heat & Power Harrison nr Alameda	Hetch Hetchy	35,901	176,750		3925/26
Station 29 299 Vermont St	Fire	5,950	18,000	170,000	3935
Franklin Square SE 16th & Bryant	Park	192,000	576,000	13,625	3963
Potrero Div Trolley Bus Yard 2500 Mariposa St	Municipal Ry	192,000	576,000	1,400,000	3971
Jackson Playground SE 17th & Carolina	Park Recreation	192,000	576,000		3981
Patrick Henry School (Elementary) 693 Vermont St	Education	64,500	130,000	1,170,000	4029

REAL PROPERTY OWNED BY THE CITY AND COUNTY OF SAN FRANCISCO

DESCRIPTION	JURISDICTION	AREA	LAND	IMPROVEMENTS	BLOCK
Potrero Hill Jr High School 655 De Haro St	Education	239,000	$ 750,000	$	4032/33 4034
Daniel Webster School (Elementary) 465 Missouri St	Education	55,000	110,000	368,000	4066
Potrero Branch 1616 - 20th St	Library	3,750	6,000	95,000	4068
McKinley Square SW 20th & Vermont	Park	134,665	130,000		4076 4091
San Francisco General Hospital 1001 Potrero Ave	Health	913,735	1,830,000	37,700,000	4090 4140 4154
Vermont St (Remainder) NE Vermont & 22nd	Public Works	4,273	3,000		4093
Station 37 798 Wisconsin St	Fire	5,000	10,000	47,500	4097
I. M. Scott School (Elem) 1060 Tennessee St	Education	30,000	45,000	119,000	4107
Southeast Station 2300 Third St	Police	12,000	36,000	100,000	4108
Former Engine 16 909 Tennessee St	Fire	5,000	10,000	98,000	4108
Bryant School (Elementary) 2445 Bryant St	Education	36,900	150,000	273,000	4151
Potrero Heights Reservoir SW 22nd & Wisconsin	Water	40,000	40,000		4161

DESCRIPTION	JURISDICTION	AREA	LAND	IMPROVEMENTS	BLOCK
Potrero Hill Recreation Center SE 22nd & Arkansas	Recreation	415,680	$ 160,000	$400,000	4163
John M. Wood Motorcoach Center 1001 - 22nd St	Municipal Ry	361,953	1,084,800		4169/71
Mini Park N 24th 50 W York	Park	5,200	41,500		4209
Garage 2548 - 24th St	Municipal Ry	80,000	160,000	343,000	4213
Wisconsin Housing (former) 25th & Carolina	Real Estate	299,520	559,000		*
*Includes Blocks 4218, 4219, 4282-A, 4283-A, 4284-A					
Potrero Hill Health Center	Health	20,690	41,000		4219
Starr King School (Elementary) 1215 Carolina St	Education	65,900	67,000	843,000	4219
Sunshine Orthopedic Special School 2730 Bryant St	Education	39,000	98,000	474,000	4273
James Rolph Jr Playground NW Potrero & Army	Recreation	134,334	305,000	18,266	4276
Buena Vista School (Elementary) 2641 - 25th St	Education	40,000	120,000	198,500	4277
Open Space (Knudsen Dairy Site)	Park	199,583	700,000		4277
Bureau of Equipment 2501 - 25th St	Fire	7,500	15,000	55,000	4279
Potrero Nursery 1101 Connecticut St	Education	25,000	37,500	30,000	4287
Army St Circle SE Army & Bayshore	Public Works	78,538	350,000	146,351	4339 5512

REAL PROPERTY OWNED BY THE CITY AND COUNTY OF SAN FRANCISCO

DESCRIPTION	JURISDICTION	AREA	LAND	IMPROVEMENTS	BLOCK
orporation Yard	Public Works	274,846	$ 687,000	$ 706,000	4341/42 4343
ewer Right of Way Napoleon 410 E Evans	Public Works	9,442	9,500		4347B
ASH Terminal Facility W Tulare & Tennessee	Port Commission	3.17 Ac.	262,960		4379/80
et Water Retention Basin	Public Works	101,573	46,500		4381/82
E Effluent Sewer E Islais & Arthur	Public Works	8,634	27,450		4501
tation 25 305 Third St	Fire	(State-owned land)		110,000	4502A
ewage Pump Station Hudson & Hunters Pt	Public Works	1,662	2,000	83,000	4646
ir Francis Drake School (Elem) 50 Harbor Road	Education	155,422	155,000	1,161,000	4700
ir Francis Drake Annex (Elem) 00 Middlepoint Road	Education	52,533	53,000	31,000	4700
unters Pt II (Elem) 5 Kiska Road	Education	112,167	125,000	137,000	4700
idgepoint Lands	Public Works	364,074	365,000		4700
hild Care Center No 2 r Martin Luther King Nursery	Mayor	20,647	36,000	235,000	4710
edediah Smith School (Elem) 10 Southridge Road	Education	141,691	245,000	1,080,000	4713
hild Care Center No 1 ojourner Truth Nursery	Mayor	28,662	43,000	202,000	4720

DESCRIPTION	JURISDICTION	AREA	LAND	IMPROVEMENTS	BLOCK
Hunters Point Park Lands	Park	26,423	26,500		4711
Hunters Point Reservoir	Water	22,963	22,750		4711
Neighborhood Facility & Child Care Center No 4 Mary McCleod Bethune	Mayor	50,646	57,230	493,000	4711
Child Care Center No. 3 Captain William T. Shorey Nursery	Mayor	16,816	13,500	255,000	4714
Ridgetop Playground Hunters Point nr Oakdale Avenue	Park	166,878	550,000		4715
Galvez Playfield (Mendell St)	Park	256,407	105,200	449,623	4720
Sewer Right of Way E Palou 125 N Jennings	Public Works	2,500	2,500		4731
Lot - W Palou 225 N Griffith	Public Works	4,396	6,000		4756
Station 17 1295 Shafter Ave	Fire	10,000	20,000	237,500	4792
Vacant Land Thomas at Griffith	Real Estate	220,000	220,000		4794/4805
Vacant Land Thomas & Underwood	Public Works	96,391	100,000		4806
Vacant Land	Public Works	43,952	90,000		4813
Sewage Pumping Station E Yosemite & Ingalls	Public Works	3,000	6,000	335,000	4832
Ambulatory Health Care Center E Keith & Bancroft	Mayor	52,500	110,250		4849
Vacant Land Bancroft & Carroll Ave	Public Works	5,000	50		4866
Vacant Land Bancroft Ave & Griffith	Public Works	28,500	30,000		4876

REAL PROPERTY OWNED BY THE CITY AND COUNTY OF SAN FRANCISCO

DESCRIPTION	JURISDICTION	AREA	LAND	IMPROVEMENTS	BLOCK
Sewage Pumping Station Griffith nr Fitch	Public Works	900	$ 900	$ 62,000	4884
Market Place Block S Donner & Coleman	Real Estate	120,000	12,000		4903
Market Place Block S Egbert & Coleman	Real Estate	120,000	120,000		4920
Vacant Land Egbert & Fitzgerald Ave	Public Works	10,000	100		4924
Pedestrian Overpass N Gilman & Griffith	Public Works	2,556	10,000		4937
Bret Harte School (Elementary) 1035 Gilman Ave	Education	204,740	397,500	1,160,000	4944 4964
Gilman Playground Gilman & Griffith Lots 14, 18	Recreation	306,053	300,000	5,000	4945 4963
N Ingerson Ave (2 Lots)	Real Estate	5,000	10,000		4964
N Ingerson Ave E Hawes St.	Public Works	50	100		4964
Bay View Park	Park	26.114 Ac	130,000		4977
Bay View Park Road					4991
Open Space - Lathrop Ave	Park	22,000	100,000		4991
Bay Shore Boulevard (Lot 5-D)	Public Works	1,863	500		4991
Key Avenue (future extension)	Public Works	113,125	10,000		4991
Candlestick Park Extension	Public Works	50,966	114,650		4991

REAL PROPERTY OWNED BY THE CITY AND COUNTY OF SAN FRANCISCO

DESCRIPTION	JURISDICTION	AREA	LAND	IMPROVEMENTS	BLOCK
:andlestick Park 'oot of Jamestown St	Park	77.36 AC	$5,000,000	$5,255,830	5000
lunters Pt Expressway (Remainder)	Public Works	5,490	1,500		5003
larney Way (Remainder)	Public Works	23,936	7,500		5043 5048 5076
lester Avenue (Remainder)	Public Works	2,995	4,500		5054-A
;ayshore Boulevard (Remainder)	Public Works	14,400	14,500		5067
:andlestick Cove School (Elem) 20 Lathrop Avenue	Education	41,700	80,000	90,000	5090
outheast Water Pollution Control lant Expansion (Expansion)	Public Works	18.426 Ac	5,385,000		5227/5233/5234 5243/5244/5250
'hird St & Evans Ave Widening	Public Works	135			5235
outheast Water Pollution Control lant - 1700 Jerrold Avenue	Public Works	25.31 AC	2,200,000	7,550,000	5252 5262 5280/81
ublic Wholesale Produce Market errold & Selby	Real Estate	729,194	2,160,000		5262, 5264, 5268/69 5282/84-A 5285-A
errold Ave & Poultry Place (Vacated Portion)	Public Works	31,193	93,000		5268, 5269, 5282 & 5284-A
onsolidated Shops 00 Quint St	Purchasing	88,427	250,000	900,000	5262
orporation Yard 01 Rankin St	Electricity	148,148	287,000	257,000	5281

REAL PROPERTY OWNED BY THE CITY AND COUNTY OF SAN FRANCISCO

DESCRIPTION	JURISDICTION	AREA	LAND	IMPROVEMENTS	BLOCK
Corporation Yard 190 Newcomb Ave	Water	249,773	$ 500,000	$	5281,5302 5303/04
Station 9 245 Jerrold Ave	Fire	60,600	120,000		5286-A
1' Strip (Lot 4) S Jerrold 167 W Upton	Real Estate	12,950	26,000		5286-A
Southeast Water Pollution Control Plant Expansion	Public Works	137,137	400,000		5304,5313
Pump Station W McKinnon & Keith	Water	1,875	3,000		5308
Joseph Lee Recreation Center E Oakdale & Mendell	Recreation	80,000	240,000	351,926	5310
Burnett School (Elementary) 1651 Newcomb Ave, Lane & Oakdale	Education	40,000	120,000	771,000	5310
South San Francisco Opera House W Newcomb & Mendell	Art Commission	30,600	125,000	25,000	5310
Southern Freeway (Remainder) N Palou & Selby	Public Works	7,300	18,000		5317
Bayview Offstreet Parking Mendell & Palou	Real Estate	7,000	31,000		5323
Southern Freeway (Remainder) (used as Mini Park) S Palou & Selby	Public Works	8,900	17,000		5331
Anna E. Waden Library 5075 - 3rd St	Library	7,378	49,000	235,000	5339

REAL PROPERTY OWNED BY THE CITY AND COUNTY OF SAN FRANCISCO

DESCRIPTION	JURISDICTION	AREA	LAND	IMPROVEMENTS	BLOCK
Fremont School (Elementary) 2055 Silver Avenue	Education	225,118	$900,000	$ 843,000	5346/47, 5351
Pelton Junior High School 45 Conkling St	Education	269,592	1,100,000	2,368,000	5351, 5379/80
Southern Freeway (Remainder) W Shafter 100 N Selby	Public Works	6,000	7,000		5350
Dr. Charles R. Drew School (Elem) 50 Pomona St	Education	120,000	192,000	435,000	5356
Southern Freeway (Remainder) Elmira nr Helena & Augusta	Public Works	3,727	10,000		5376, 5377/78
Sewer Right of Way E Quint 225 S Revere	Public Works	2,500	1,000		5384-C
Bayshore Boulevard (Remainder) NE Bayshore & Silver	Public Works	2,650	3,500		5392
Silver Terrace Playground Silver nr Bayshore	Recreation	244,372	105,000	118,000	5396
Model Cities 1715 Yosemite	Mayor	2,500	10,000	27,000	5418
Bayview Playground S 3rd & Armstrong	Recreation	149,551	250,000	527,670	5420
San Francisco Community College Shop 1960 Carrol Avenue	SF Community College	23,155	74,500	42,800	5423-A
Traffic Island W Carroll & Quint	Public Works	15,347	1,200		5436
Bayview Parkway SE Key & San Bruno	Public Works	15,947	12,000		5473
Le Conte School (Elementary) 3125 Army St	Education	64,153	130,000	422,000	5503

REAL PROPERTY OWNED BY THE CITY AND COUNTY OF SAN FRANCISCO

DESCRIPTION	JURISDICTION	AREA	LAND	IMPROVEMENTS	BLOCK
Army St Widening (Remainder)	Public Works	45,068	$ 332,500	$	5512
Precita Park NE Precita & Folsom	Park	91,380	126,000	94,743	5516 (former)
Traffic Island SE Peralta & Mullen	Public Works	1,376	1,000		5528
Mullen Avenue Realignment NW Rutledge & Mullen	Public Works	13,790			5535, 5557
Lot 11/12 Shotwell/Ripley Sts	Public Works	4,000	6,000		5545
Bernal Heights Park	Park	20.253 Ac	750,000		5548
Slope Protection Bernal Heights Boulevard	Public Works	73,403	73,000		5548 5621/29 5632,5640 5641
Open Space (Bernal Heights)	Rec/Park	8,750	15,000		5556
17' Strip McKinnon nr Barneveld	Real Estate	5,417	6,000		5588-A
Maintenance and Operations 834 Toland St Robert J. Stoffer Warehouse 1000 Selby St	Education	257,620	378,000	323,000	5588-A 5589-A
Slope Protection Chapman & Nevada	Public Works	1,750	400		5629
Franconia St. Alignment	Public Works	3,602	2,750		5635
Slope Protection Bernal Heights Blvd	Public Works	17,181	4,500		5641
Paul Revere School (Elem) 555 Tompkins St	Education	49,000	121,500	335,000	5702
Bernal Center Library 500 Cortland Ave	Education Library	10,270	15,000	165,000	5707

REAL PROPERTY OWNED BY THE CITY AND COUNTY OF SAN FRANCISCO

DESCRIPTION	JURISDICTION	AREA	LAND	IMPROVEMENTS	BLOCK
Bernal Recreation Center Poultrie & Jarboe	Recreation	32,818	$ 50,000	$	5707
College Hill Reservoir NW Elsie & Appleton	Water	346,850	600,000		5710
Holly Park Holly Park Circle	Park	326,700	375,000	115,000	5714-A (former)
Junipero Serra School (Elementary) 625 Holly Park Circle	Education	34,730	70,000	238,000	5718
Station 32 104 Park St	Fire	4,500	9,000	118,000	5720
Paul Revere School Annex (Elem) 610 Tompkins St	Education	31,500	45,000	334,000	5728
Farmers' Market 100 Alemany Blvd	Agriculture	173,151	180,000	175,000	5731/5732 5733/5734
Islais Creek Lots NW Putnam & Crescent	Water Public Works	15,707 7,049	60,000 30,000		5735 5735
St. Mary's Playground Murray & Justin	Recreation	589,367	400,000	400,000	5801
Islais Creek Lots W Crescent & Alemany	Water	3,600	21,200		5817,
Mission Street Parcel Mission nr Murray	Public Works	1,164			5835
Lot 48 Justin Drive	Public Works	962			5842
Islais Creek Lots, Lot 44 NW Boylston & Gaven	Water	6,500	13,000		5853
District 3 Health Center 125 Silver Ave	Health	13,125	120,000	556,000	5881

REAL PROPERTY OWNED BY THE CITY AND COUNTY OF SAN FRANCISCO

DESCRIPTION	JURISDICTION	AREA	LAND	IMPROVEMENTS	BLOCK
Hillcrest School (Elementary) 810 Silver Ave	Education	107,178	$ 210,000	$ 1,110,000	5911
Station 42 2430 San Bruno Ave	Fire	6,000	18,000	40,000	5924
Portola Playground NE Felton & Holyoke	Recreation	216,000	435,000	168,000	5929/30
Undedicated Street S La Grande & Mansfield	Public Works	376			5963-A
University Mound Reservoir SE Felton & University	Water	34.326 Ac	2,315,000		5973
Portola Offstreet Parking S Felton 95 W San Bruno	Real Estate	5,100	22,900		5981
Portola Junior High School 350 Girard St	Education	216,000	1,500,000	972,000	5983
. R. Taylor School (Elem) 123 Burrows St	Education	96,000	120,000	448,000	5985
Monroe School (Elementary) 71 Lisbon St	Education	70,000	140,000	234,000	6010
Excelsior School (Elementary) 25 Excelsior Ave	Education	60,000	120,000	352,000	6012
Munich St Pump Station Munich 100 N Brazil	Water	2,400	5,000		6024
Luther Burbank Junior High Schl 25 La Grande Ave	Education	572,814	197,000	3,035,000	6071

REAL PROPERTY OWNED BY THE CITY AND COUNTY OF SAN FRANCISCO

DESCRIPTION	JURISDICTION	AREA	LAND	IMPROVEMENTS	BLOCK
leveland School (Elementary) 55 Athens	Education	60,000	$ 120,000	$ 168,000	6075
xcelsior Playground Russia & Madrid	Recreation	70,000	105,000	34,920	6088
oodrow Wilson Senior High Schl 00 Mansell St	Education	774,000	1,550,000		6126
wight Street Parcel	Public Works	1,000	500		6130
l Dorado School (Elementary) 0 Delta St	Education	203,492	400,000	260,000	6163/64, 6179
ilde Ave Reservoir W Wilde & Delta	Water	14,839	30,000		6179
lpha St Widening (Remainder) Wilde & Alpha	Public Works	1,800	4,000		6192
tation 44 298 Girard St	Fire	6,000	12,000	55,000	6194
eis Tract Lots ucker nr Rutland	Water	57,052	46,000		6201/02, 6208
lpha Street Parcel Alpha & Campbell	Public Works	2,210	4,000		6203
ohn McLaren Park isitacion Valley	Park	317.975 Ac	4,755,000	305,258	6220 6190

REAL PROPERTY OWNED BY THE CITY AND COUNTY OF SAN FRANCISCO

DESCRIPTION	JURISDICTION	AREA	LAND	IMPROVEMENTS	BLOCK
Visitacion Valley Jr High Schl 450 Raymond Ave	Education Public Works	383,985 102,450	$ 630,000 170,000	$	6221
Visitacion Valley School Annex (Elementary) 500 Raymond Ave	Education Public Works	55,000 2,500	110,000 5,000		6221
Reis Tract Lots Arleta nr Rutland	Water	15,000	22,500		6235
Visitacion Valley Community Ctr 66 Raymond Ave	Recreation Health	6,250 6,250	16,500 16,500	30,000 30,000	6237
Reis Tract Lots Arleta nr Rutland	Water	20,000	37,500		6238, 6247
Visitacion Valley Playground W Cora & Leland	Recreation	89,619	125,000	55,820	6253
Visitacion Valley School (Elem) 55 Schwerin St	Education	84,552	145,000	580,000	6254
Outer-Mission Substation W Russia & London	Municipal Ry	5,000	10,000		6272
Amazon Reservoir Tract Crocker-Amazon Playground NE Moscow & Geneva	Hetch Hetchy Recreation use per H.H. Res. 16919-'57	54.95 Ac	3,400,000	132,931	6284-A
John McLaren School (Elem) 2055 Sunnydale Ave	Education	250,000	250,000	1,210,000	6316
Sewer R/W, Lot 16 E Carrizal 90 S Velasco	Public Works	1,000	1,000		6323
Station 43 720 Moscow St	Fire	10,000	55,000		6338
Open Space (Kelloch-Velasco Block) (Sunnydale Green)	Park	77,342	225,000		6361

DESCRIPTION	JURISDICTION	AREA	LAND	IMPROVEMENTS	BLOCK
Guadalupe School (Elementary) 859 Prague St	Education	88,081	$ 132,000	$ 255,000	6440
Alice Chalmers Playground Brunswick nr Whittier	Recreation	73,485	110,000	22,000	6474
Longfellow School (Elementary) 755 Morse St	Education	88,909	135,000	205,000	6474
Noe Valley Offstreet Parking Site S 24th 210 E Castro	Real Estate	5,700	31,500	15,250	6507
Mission Branch 3359 - 24th St	Library	7,637	21,000	168,000	6515
Mission Cultural Ctr 2868 Mission St	Art Commission	9,895	143,500	256,500	6516
Mission Offstreet Parking Site SW 24th & Capp	Real Estate	7,232	56,000	23,350	6517
Garfield Square SW 25th & Harrison	Park Public Works	127,400 19,600	256,000	478,791	6523
Mission Nursery 2950 Mission St	Education	25,850	139,000	5,000	6529
Open Space (Juri-Commons)	Rec-Park	10,433	62,400		6532
Noe Valley Branch 451 Jersey St	Library	9,120	12,500	89,000	6539
Clipper St Buffer Strip	Public Works	4,342			6541/44
James Lick Junior High School 1220 Noe St	Education	127,680	250,000	1,500,000	6547
Station 11 3880 - 26th St	Fire	11,628	23,000	277,600	6551
Army Street Widening (Remainder) NW Army & Guerrero	Public Works	2,983	10,750		6562 6567
Open Space (Duncan/Castro Sts)	Park	14,714	126,000		6590

REAL PROPERTY OWNED BY THE CITY AND COUNTY OF SAN FRANCISCO

DESCRIPTION	JURISDICTION	AREA	LAND	IMPROVEMENTS	BLOCK
Upper Noe Playground SE Day & Sanchez	Recreation	109,440	$ 164,000	$	6638
Kate Kennedy School (Elementary) 1670 Noe St	Education	41,040	80,000	250,000	6640
Fairmount School (Elementary) 65 Chenery St	Education	125,819	215,000	220,000	6657
Sewer Right of Way, Lot 13 W Dolores 330 N Randall	Public Works	790	800		6657
Mission Freeway & Bernal Cut NW Randall & Dolores	Public Works	1,400	9,000		6657
Slope Protection - Bernal Cut	Public Works	139,128	1,500		*
* Includes Blocks 6661, 6687, 6688, 6689, 6691, 6692, 6719, 6723					
Fairmount Plaza Fairmount & Miguel	Park	30,560	27,000		6682-A
O'Shaughnessy Blvd (future widening) & Slope Protection S Bosworth nr Congo	Public Works	29,475	42,500		6706
Slope Protection W San Jose & Mateo	Public Works	9,983	10,000		6719
San Jose Avenue (remainder) SW San Jose & Cuvier	Public Works	3,781	5,500		6723
Slope Protection - San Jose Avenue	Public Works	19,292	35,000		6725
College Hill Station Roanoke nr Arlington	Water	2,386	10,000		6725

)ESCRIPTION	JURISDICTION	AREA	LAND	IMPROVEMENTS	BLOCK
worth St (future widening Bosworth & Elk	Public Works	4,250	$ 10,000	$	6733-A
Bosworth & Elk (Open Space)	Public Works	24,238	28,500		6733-A
n Space (Martha Hill)	Park	7,665	15,000		6735
worth St (Remainder) osworth & Burnside	Public Works	17,000	62,750		6736
er R/W (for sewer access) urnside 87 N Bosworth	Public Works	18,300	15,000		6736/6737 6738
worth St (Remainder)	Public Works	41,492	110,000		6738/6743 6744
er R/W (for sewer access) iamond 66 N Bosworth	Public Works	8,488	15,000		6745
n Park School (Elementary) Lippard Ave	Education	80,000	120,000	537,000	6757/6761
er R/W (for sewer access) oost 275 W Baden	Public Works	5,000	5,000		6765
er R/W (for sewer access) oost 100 W Baden	Public Works	3,500	3,500		6770
n Space (Monterey Conservatory)	Rec-Park	7,820	219,200		6770
artine St Sewer R/W nany nr Tingley	Public Works	5,000	12,000		6786
nany Blvd (Remainder)	Public Works	374	200		6786-A
elsior Library) Mission St	Library	10,000	75,000	210,000	6797

REAL PROPERTY OWNED BY THE CITY AND COUNTY OF SAN FRANCISCO

DESCRIPTION	JURISDICTION	AREA	LAND	IMPROVEMENTS	BLOCK
20' Strip along E Line Junipero Serra Boulevard (Parcel #57, Water Dept Report)	Water	144,271	$ 150,000	$	6900
Lunado Court	Public Works	541	550		6912-A
Corona Court	Public Works	1,000	1,000		6913-A
Entrada Court	Public Works	16,513	15,525		6917-B
Geneva Avenue (Remainder) Geneva at Ocean	Public Works	8,541	81,750		6946/47 6948
Muni Metro Rail Center SW San Jose & Ocean	Municipal Ry	334,802	700,000	313,000	6949
Alemany Blvd (Remainder) Alemany nr Ocean	Public Works	3,361	13,750		6954
Balboa Senior High School 1000 Cayuga Ave	Education	446,040	900,000	2,830,000	6958-A
Alemany Emergency Hospital & Day Treatment Center 45 Onondaga	Health	7,112	17,500	136,000	6959
James Denman Junior High Schl 241 Oneida	Education	195,000	347,000	1,450,000	6961
San Miguel School (Elementary) 300 Seneca Ave	Education	134,236	202,000	900,000	6961/62
Geneva Ave (Remainder) I Geneva & Delano	Rec-Park	10,427	80,000		6964
Geneva Carbarn 2301 San Jose Ave	Municipal Ry	146,500	300,000	421,000	6972

DESCRIPTION	JURISDICTION	AREA	LAND	IMPROVEMENTS	BLOCK
LRV Storage Tracks San Jose Ave	Municipal Ry	29,916	$ 180,000	$ 60,000	6973
Farragut School (Elementary) 625 Holloway Ave	Education	61,875	600,000	260,000	6985
Junipero Serra (Remainder) NE Junipero Serra & Shields	Public Works	2,400	4,000		7000
Open Space (Lakeview-Ashton Hilltop)	Park	11,250	37,550		7010/7054
Geneva Ave (Remainder) S Cayuga & Geneva	Public Works	270	500		7029
Ocean View Playground SE Capitol & Montana	Recreation	448,000	1,200,000	400,000	7068
Ortega School (Elementary) 400 Sargent St	Education	216,500	600,000	373,000	7073/ 7074 7075
Merced Heights Arch & Shields	Park	35,000	49,000		7074
Byxbee Playground SW Byxbee & Shields	Recreation	45,000	120,000	21,000	7078
Randolph Substation Easement N Randolph St & Byxbee	Hetch Hetchy	2,215	12,183		7084
Mini Park NW Bright & Randolph	Park	3,750	22,000	14,000	7090
Cayuga District Playground W Cayuga & Naglee	Recreation	126,990	370,000	86,474	7095-A 7095-B 7096-A 7096-B
Oneta Court	Public Works	7,968			7096-A
Alemany Blvd (Remainder) Alemany nr Farragut	Public Works	15,290	30,000		7096-B
Sheridan School (Elementary) 431 Capitol Ave	Education	70,000	140,000	350,000	7105

REAL PROPERTY OWNED BY THE CITY AND COUNTY OF SAN FRANCISCO

DESCRIPTION	JURISDICTION	AREA	LAND	IMPROVEMENTS	BLOCK
			$	$	
3rotherhood Way (open space)	Public Works	825,026	940,000	11,763	*
*Includes Blocks 7116/22, 7124/25, 7126-B, 7127/28, 7130/36					
3tation 33, 8 Capitol Ave	Fire	15,720	12,500	300,000	7147
\lemany Blvd (Remainder) \lemany & Chester	Public Works	7,123	7,132		7149/50
'almetto Ave (Remainder) 'almetto & Head	Public Works	4,150	4,150		7153/54
3ewer R/W (for sewer access) I De Long 125 E Crystal	Public Works	2,500	2,500		7156
1ini Park : Lessing 125 N Liebig	Park	2,500	9,500	15,000	7160
1illcrest and Ocean View Lots 3anta Barbara at County Line	Water	11,426	5,000		7173/74
3entral Pump Station W Sloat & 22nd	Water	197,893	600,000	50,000	7206
K" Line Right of Way	Municipal Ry	78,032	225,000		7222-A 7226 7228/29
pen Space loat & Junipero Serra	Public Works	13,800	50,000		7222-A 7222-B
akeside Village Parking Sites cean at 19th & Junipero Serra	Real Estate	16,050	65,000	42,000	7225 7226

DESCRIPTION	JURISDICTION	AREA	LAND	IMPROVEMENTS	BLOCK
Merced Branch 155 Winston Drive	Library	12,966	$ 39,000	$ 135,000	7236
Junipero Serra Playground 300 Stonecrest Dr	Recreation	65,682	195,000	95,000	7237
Stairway & Pedestrian Subway NE Banbury & 19th	Public Works	336	350		7243
San Francisco Zoological Gardens Great Highway & Sloat & Fleishhacker Playfield/Pool	Park	136.405 Ac	4,000,000	3,608,773	7281
7.69 Ac of above, 99-year Deed to State of California for Armory purposes. 4.901 Ac reserved temporarily for Housing Units of U.S.A.					
Ft Funston	G.G.N.R.A.(USA)	112.877 Ac	1,067.750		7282
Ft Funston (Remainder) Skyline Blvd & Great Highway	Park	3.517 Ac	65,000		7282
Lakeshore Sewage Pumping Station	Public Works	5,097	600	354,000	7283
Lake Merced Lands (within City & County) including 368 Acres of Lake area	Water	700.480 Ac	15,120,000		7283 7380
Pistol Range	Police	(See Water Dept)		115,000	7283
Harding Municipal Golf Course 18 Hole Championship Course with 9 Hole Practice Course	Park	(Part of Lake Merced lands, above)		50,000	7283
Lakeside School Site 25th & Eucalyptus Dr	Education	43,560	50,000		7295

ESCRIPTION	JURISDICTION	AREA	LAND	IMPROVEMENTS	BLOCK
alyptus Park alyptus Drive	Recreation	108,900	$ 400,000	$ 88,759	7295
tion 19 Buckingham Way	Fire	10,692	30,000	220,000	7296
eshore School (Elementary) Middlefield Drive	Education	243,936	700,000	796,000	7298
ell Senior High School 1 Eucalyptus Drive	Education	27.30 Ac	3,600,000	4,200,000	7298
deric Burk School (Elementary) Font Blvd	Education	108,743	300,000	1,000,000	7299
irway and Pedestrian Subway h nr Cardenas	Public Works	660	650		7320
k Merced Sewage Pumping Sta e Merced nr Brotherhood	Public Works	5,080	10,000	135,000	7333
glass Playground Douglass & 27th	Recreation	315,462	72,500	6,500	7500
mond Heights School (Elem) Amber Drive	Education	195,114	195,114		7521
Christopher Playground mond Heights nr Duncan	Recreation	292,832	219,624		7521 7523&7533
n Space (Diamond Hgts)	Park	152,674	400		7536&7543
n Space (Berkeley Way)	Park	46,594	64,000		7524
n Space (Billy Goat Hill)	Park	132,363	129,600		7537 7538
ter Haas Playground ison nr Diamond Heights	Recreation	196,975	80,981	148,601	7540

DESCRIPTION	JURISDICTION	AREA	LAND	IMPROVEMENTS	BLOCK
tation 26 0 Digby St	Fire	10,360	$ 16,500	$ 310,000	7540
airmount Plaza Extension verson nr Miguel	Park	4,753	5,385		7542
pen Space (Glen Park) Lot 7	Rec-Park	2,750	20,000		7549
LEN PARK CANYON LANDS henery & Elk		101.113 Ac	450,000		7560/61
J Eugene McAteer Sr High Sch 555 Portola Drive	Education	(See "Lands") - 24,432 Ac (Blk 7560;7561)			
Glen Park Day Camp	Park	(See "Lands")			
O'Shaughnessy Blvd (slope protection)	Public Works	(See "Lands") - 0.4 Ac (Blk 2949)			
Glen Park Reservoir Land	Hetch Hetchy	(See "Lands") - 9.7 Ac (Blk 2901A, etc)			
Glen Park Playground	Recreation	(See "Lands")	157,000	267,399	

DESCRIPTION	JURISDICTION	AREA	LAND	IMPROVEMENTS	BLOCK
SAN MATEO COUNTY PROPERTY		Acres			
Sharp Park	Park	454.72	$ 682,000	$ 109,027	
Harney Way, Access Road	Public Works	2.07	7,000		
Hassler Hospital	Health	292.816	2,000,000	150,000	
San Francisco Airport	Airport	4,893.00	2,011,500	48,588,500	
Radio Range Station Site	Airport	40.00	1,600		
Old Right of Way (Street Car Line)	Water	57.893	365,000		
Millbrae Power House	Water	0.734	12,500	15,000	
Booster Pump Station Baltimore Way & Cordova St	Water	0.079	2,500		
Lake Merced Lands	Water	11.25	22,000		
Water Lands	Water	22,898,620	3,963,910		
Bay Div Pipe Line No 3	Water	54.915	181,000		
Hillsborough Aqueduct & P/L R/W	Water	10.057	27,000		
Jail Site	Sheriff	158.000	80,000	640,000	
Log Cabin Ranch School	Juvenile Ct	612.377	62,000	200,000	
Filoli Estate Lands	Water	63.32	3,420		

REAL PROPERTY OWNED BY THE CITY AND COUNTY OF SAN FRANCISCO

DESCRIPTION	JURISDICTION	AREA	LAND	IMPROVEMENTS	BLOCK
ALAMEDA COUNTY PROPERTY		Acres			
Aqueduct Lands and rights of way, including Corral Hollow and Newark-San Lorenzo Pipe Line rights of way	Hetch Hetchy	551.00	$ 182,410		
Electric transmission line lands and rights of way			31,600		
Alameda County lands	Water	24,570,823	1,500,115		
Bay Division Pipe Line No 3	Water	59.407	59,850		
SANTA CLARA COUNTY PROPERTY					
Santa Clara County Lands	Water	14,027.8	1,445,247		
Bay Division Pipe Line No 3	Water	148.674	290,000		
Water Rights	Water		1,610,000		
SAN JOAQUIN COUNTY PROPERTY					
Aqueduct and Electric transmission line lands and rights of way, including Corral Hollow Pipe Line right of way	Hetch Hetchy		25,825		
Electric transmission line lands and rights of way			3,600		

DESCRIPTION	JURISDICTION	AREA	LAND	IMPROVEMENTS	BLOCK
STANISLAUS COUNTY PROPERTY					
Aqueduct and transmission line lands and rights of way	Hetch Hetchy	790.00 Ac	$ 273,017		
Electric transmission line rights of way			4,950		
TUOLUMNE COUNTY PROPERTY					
	Hetch Hetchy	14,718.00 Ac			
Reservoir lands, rights of way, etc			1,052,000		
Other reservoir lands			205,600		
Aqueduct, power plant and regulating reservoir lands and rights of way			56,000		
Electric transmission line lands and rights of way			3,320		
Hetch Hetchy Railroad lands and rights of way			19,900		
Camp Mather (See Hetch Hetchy)	Recreation	328.78 Ac		$ 44,043	
Sewage Disposal Spray Field	Hetch Hetchy	11 Ac	16,500		

DESCRIPTION	JURISDICTION	AREA	LAND	IMPROVEMENTS	BLOCK
OTHER COUNTIES PROPERTY					
FUHRMAN BEQUEST					
Monterey County	Park-Library	40 Ac	$ 100	$	
Fresno County	Park-Library	40 Ac	800		
Kern County	Park-Library	1,440 Ac	48,420		
WATER SUPPLIES					
Rights of Way and Easements	Water	321.983 Ac	640,000		
All Counties outside San Francisco	Hetch Hetchy	6,580.211 Ac		132,763,300	
SPAIN					
Birthplace of Venerable Fray Junipero Serra	Real Estate	2,321			

REAL ESTATE
DEPARTMENT

MIRIAM O'DONNELL

1982

SF
R10
H 1
1982

DOCUMENTS DEPT.
AUG 17 1982
SAN FRANCISCO
PUBLIC LIBRARY

REAL PROPERTY

OWNED BY
THE CITY AND COUNTY OF SAN FRANCISCO

CITY AND COUNTY OF SAN FRANCISCO

REAL ESTATE DEPARTMENT

July 1, 1982

To the Honorable Mayor, the Controller,
the Chief Administrative Officer and
the Supervisors of the City and County
of San Francisco

REAL PROPERTY
OWNED BY THE CITY AND COUNTY

Pursuant to Section 7.400 of the Charter, I have prepared and transmit herewith a report, as of July 1, 1982 of each parcel and improvement of real property owned by the City and County of San Francisco, Community College District, and by the San Francisco Unified School District.

All real properties owned by the City are situated in San Francisco or in other counties in the State of California, as follows:

HETCH HETCHY WATER SUPPLY in Tuolumne, Stanislaus, San Joaquin, Alameda and San Mateo Counties.

WATER DEPARTMENT in Alameda, Santa Clara and San Mateo Counties.

SAN FRANCISCO INTERNATIONAL AIRPORT, HASSLER HOSPITAL, SHARP PARK, LOG CABIN RANCH SCHOOL and COUNTY JAIL in San Mateo County.

PARK-LIBRARY oil lands in Monterey, Fresno and Kern Counties (Fuhrman Bequest).

Properties under the jurisdiction of the Port Commission are shown as one holding and do not include dedicated street areas. Values shown are those carried on Port Commission inventory. Areas under the Department of Public Works do not include dedicated street areas in the City and County. Though the Recreation and Park Departments have been merged, this report shows the lands of such former departments separately.

Respectfully submitted,

Wallace Wortman

WALLACE WORTMAN
Director of Property

COUNTY BOUNDARY OF SAN FRANCISCO (CITY AND COUNTY) AS

DEFINED IN SECTION 23138 OF THE GOVERNMENT CODE OF CALIFORNIA

Beginning at the southwest corner, being the northwest corner of San Mateo, in the Pacific Ocean, on the extension of northern line of T. 3 S., of Mount Diablo base; thence northerly along the Pacific Coast, to its point of intersection with the westerly extension of the low water line on the northern side of the entrance to San Francisco Bay, being the southwest corner of Marin and northwest corner of San Francisco; thence easterly,through Point Bonita and Point Cavallo,to the most southeastern point of Angel Island, all on the line of Marin; thence northerly, along the easterly line of Marin, to the northwest point of Golden Rock (also known as Red Rock), being a common corner of Marin, Contra Costa, and San Francisco, thence due southeast four and one-half statute miles to a point established as the corner common to Contra Costa, Alameda, and San Francisco; thence southeasterly, on the western line of Alameda County to a point on the north line of T. 3 S, R.4 W, M.D.B. & M.; thence westerly on the township lines and an extension thereof to the place of beginning. The islands known as the Farralones (Farallons) are a part of said City and County.

* * * * * * * * * * * * * * * * * * * *

GOVERNMENT CODE OF CALIFORNIA - SECTION 23075:

"In", "to", or "from", the ocean shore mean a point three miles seaward from the shore. "Along", "with", "by", or "on" the ocean shore, mean on a line parallel with and three miles seaward from the shore.

* * * * * * * * * * * * * * * * * * * *

Location of Steeple on San Francisco City Hall Dome (as per U. S. C. & G. Survey):

North Lat. 37° 46' 45.629" Long. 122° 25' 05.286" West.

REAL PROPERTY

Owned by the City and County of San Francisco

Wallace Wortman • • • Director of Property

July 1,1982

DEPARTMENT OR COMMISSION	Land Area Acres	VALUATION Book Value: Land	Improvements	Total
UNDER THE MAYOR				
(San Francisco)				
Mayor	6.287	569,980	2,512,000	3,081,980
Parking	1.096	$ 414,000	$ 5,000,000	$ 5,414,000
Education	454.959	57,010,464	102,910,000	159,920,464
Community College	61.011	4,924,150	7,705,500	12,629,650
Fire Department	35.225	3,226,500	11,998,100	15,224,600
Park	2242.043	168,282,275	41,758,111	210,040,386
Recreation	246.193	18,579,805	9,049,291	27,629,096
Police Department	3.088	453,000	940,000	1,393,000
Library	7.734	1,536,000	5,523,500	7,059,500
Social Services	1.022	324,850		324,850
Art Commission	2.613	730,700	925,050	1,655,750
Retirement System	0.095	40,000	34,000	74,000
War Memorial	7.893	5,050,000	47,700,000	52,750,000
Port Commission	563.972	66,557,138	46,676,041	113,233,179
Public Utilities:				
Hetch Hetchy	65.754	4,004,533		4,004,533
Municipal Railway	44.113	5,652,804	4,461,000	10,113,804
Water	888.520	27,003,387	4,463,166	31,466,553
Totals	4631.618	$364,359,586	$291,655,759	$656,015,345
(Outside San Francisco)				
Park	1,241.720	706,660	109,027	815,687
Recreation - Tuolumne County			43,178	43,178
Library	760.000	24,660		24,660
Public Utilities:				
Hetch Hetchy	6,570.297	1,844,722	132,763,300	134,608,022
Water	62,211.986	10,329,542	15,000	10,344,542
Airport - San Mateo Co.	4,933.000	2,013,100	48,588,500	50,601,600
Totals	75,717.003	$ 14,918,684	$181,519,005	$ 196,437,689
UNDER THE CHIEF ADMINISTRATIVE OFFICER				
(San Francisco)				
Electricity	3.699	332,000	382,000	714,000
Health	87.390	4,249,400	64,934,000	69,183,400
Public Works	192.930	20,810,797	178,042,088	198,852,885
Purchasing	2.956	423,100	1,370,350	1,793,450
Real Estate	87.040	25,936,419	66,466,404	92,402,823
Agriculture	3.975	180,000	175,000	355,000
COURT				
Juvenile Court	13.940	285,000	4,560,000	4,845,000
Totals	391.93	$52,216,716	$315,929,842	$368,146,558
(Outside San Francisco)				
Health	292.816	2,000,000	150,000	2,150,000
Public Works	2.070	7,000		7,000
ELECTIVE OFFICERS				
Sheriff - San Mateo County	158.000	80,000	640,000	720,000
COURT				
Juvenile Court - San Mateo Co.	612.377	62,000	200,000	262,000
Totals	1,065.316	$ 2,149,000	$ 990,000	$ 3,139,000
NET TOTALS =	81,805.814 Ac.	$433,643,986	$790,094,606	$1,223,738,592

NOTE: Areas of all public and privately-owned lands in San Francisco:

Mainland	28,918 Ac.	Alcatraz Island	22 Ac.
Reclaimed Tidelands	170 "	Angel Island (portion)	9 "
Treasure Island (Filled area)	406 "	Red Rock Island (portion)	3 "
Yerba Buena Island	155 "	Farralones Islands	120 "
		Bay and Ocean Water	53,035 "

TOTAL 82,838 Ac.

REAL PROPERTY OWNED BY THE CITY AND COUNTY OF SAN FRANCISCO

DESCRIPTION	JURISDICTION	AREA **	LAND	IMPROVEMENTS	BLOCK
ort Lands	Port Commission	563.972 Ac	$66,294,188	$46,676,041	*

*Includes Blocks 1/7, 15/17, 35/37, 57, 58, 82, 109, 110, 137/140, 201, 410, 410A, 3742, 3743, 3769/3771, 3790/3792, 3801, 3802, 3809, 3810, 3838/3840, 3850, 3852, 3880, 3892, 3899, 3940, 3941, 4046, 4052, 4232, 4304, 4379, 4380, 4502A, 4813, 4884, 4906, 4917, 4935

Note: Area shown is preliminary. Lands are to be surveyed and monumented pursuant to the Burton Act.

irkland Bus Yard	Muni Railway	113,437		287,000	19
pen Space	Park	3,147	97,500		24
orth Pt. Sewage Treatment Plant	Public Works	280,086	1,100,000	9,000,000	33/34
11 Bay Street					38/39
an Francisco Junior High School 190 Powell Street	Education	113,020	390,000	525,000	40,53
rancisco Street Reservoir yde & Francisco	Water	143,352	860,000	160,000	46/4
ussian Hill Park	Park	41,250	20,000		47
5' x 137'6" (Lot) W Chestnut & Kearny	Park	2,062	300		55
ombard St. Reservoir	Water	113,437	900,000	35,366	70
lice Marble Tennis Courts W Hyde & Lombard	Recreation				
.B. Cooper School (Elem) 245 Jones Street	Education	30,612	107,000	212,500	72

*All areas shown in this book are expressed in square feet unless otherwise noted.

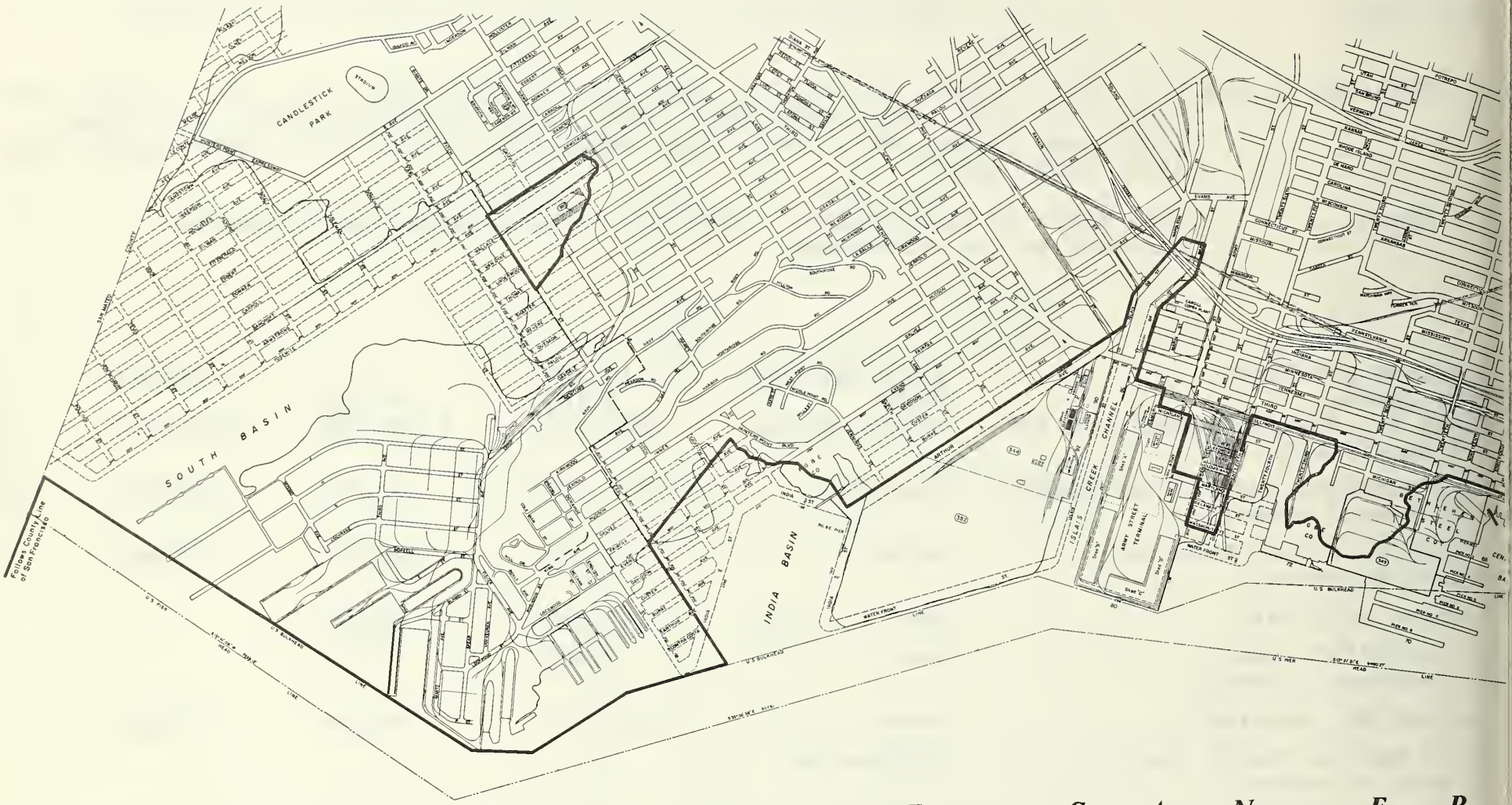
CANDLESTICK PARK
STADIUM
SOUTH BASIN
INDIA BASIN
ISLAIS CREEK CHANNEL
ARMY STREET TERMINAL
Follows County Line of San Francisco
U.S. BULKHEAD
WATER FRONT LINE
U.S. PIER HEAD LINE

B A Y O F S A N F R

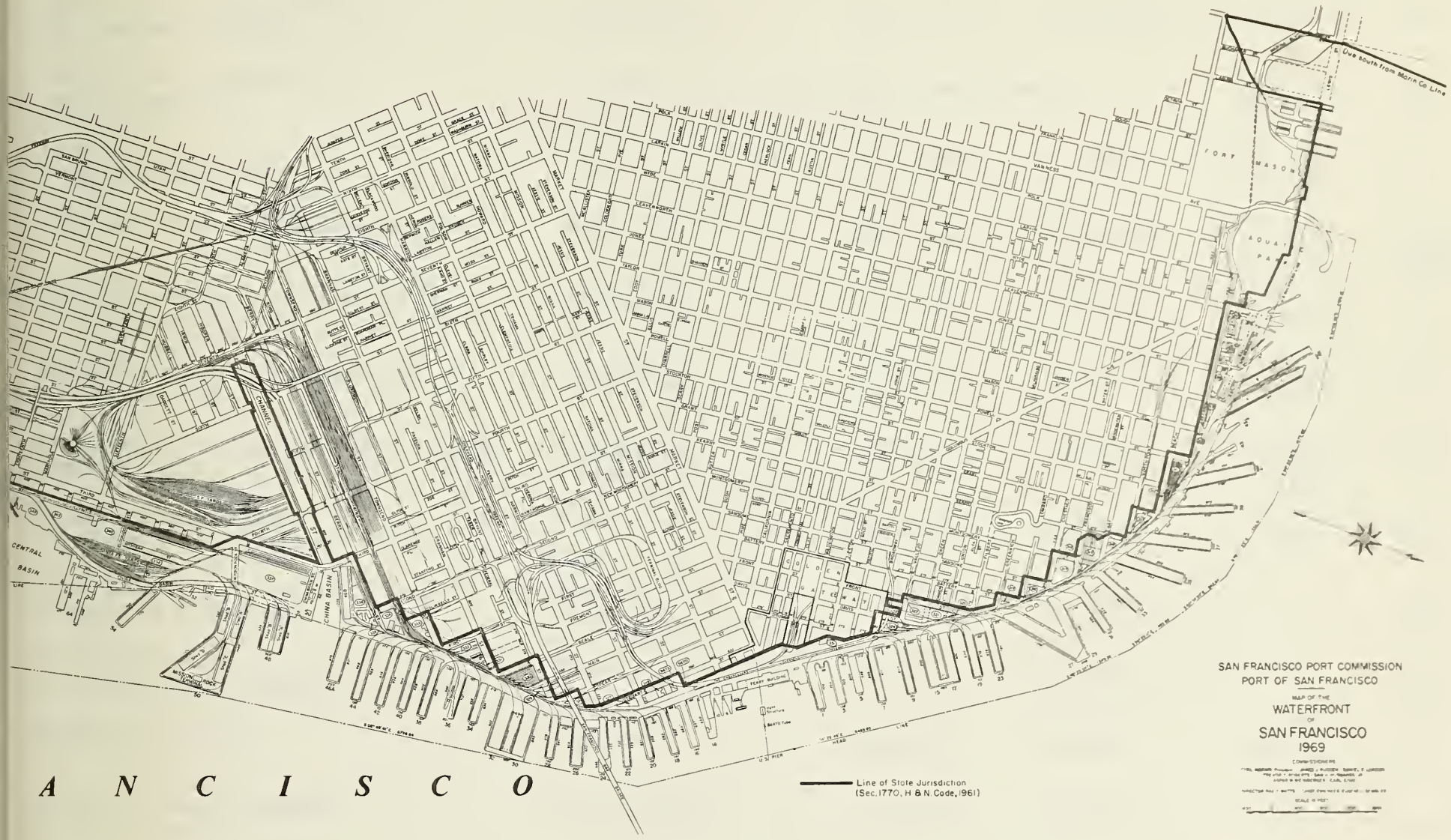
SAN FRANCISCO PORT COMMISSION
PORT OF SAN FRANCISCO
MAP OF THE
WATERFRONT
OF
SAN FRANCISCO
1969
Line of State Jurisdiction
(Sec. 1770, H & N. Code, 1961)
A N C I S C O
CHANNEL
CHINA BASIN
CENTRAL
BASIN
FORT
MASON
AQUATIC
PARK
FERRY BUILDING
BAYTO TUNE
U.S. PIER
1 Due South from Marin Co. Line

REAL PROPERTY OWNED BY THE CITY AND COUNTY OF SAN FRANCISCO

DESCRIPTION	JURISDICTION	AREA	LAND	IMPROVEMENTS	BLOCK
North Beach Playground SE Lombard & Mason	Recreation	109,787	$ 380,000	$ 323,650	75
North Beach Branch 2000 Mason St.	Library (See Recreation Department)			193,000	75
Station 28 1814 Stockton St	Fire	2,782	8,000	256,000	77
Pioneer Park and Telegraph Hill	Park	196,885	2,350,000	237,871	78/79 86/87
Garfield School (Elementary) 420 Filbert St	Education	34,422	120,000	209,500	87
Hancock School (Elementary) 940 Filbert St	Education	29,475	88,000	433,000	92
Michelangelo Playground & Center Greenwich nr Jones	Education Recreation	18,906	65,000	11,600 4,000	93
Washington Square SW Filbert & Stockton	Park	98,500	500,000	3,000	102
Mini Park W Hyde 80 N Vallejo	Park	4,390	84,000		124
Coolbrith Park NE Vallejo and Taylor	Park	18,906	75,000		128
Central Station 766 Vallejo St	Police	12,706	96,000	18,000	130
Vallejo Street Garage 766 Vallejo St	Real Estate	1,422	30,000	937,725	130
Washington Irving School (Elem) 350 Broadway St	Education	27,557	125,000	178,500	143

DESCRIPTION	JURISDICTION	AREA	LAND	IMPROVEMENTS	BLOCK
Jean Parker School (Elementary) 840 Broadway	Education	26,888	$ 95,000	$ 400,000	148
Broadway Tunnel (Remainder)	Public Works	2,980	7,500		154,155, 158
Health Center #4 (Air Rights over Broadway Tunnel at Mason Street)	Health	10,050	300,000	1,600,000	159
Station 2 1340 Powell St.	Fire	4,608	18,600	210,000	160
Spring Valley School (Elementary) 1451 Jackson St.	Education	41,250	125,000	388,500	186
Cable Car Power House 1201 Mason St.	Municipal Ry	39,646	140,000	120,000	190
Chinatown Branch Library 1135 Powell St.	Library	9,453	33,000	175,000	191
Commodore Stockton Annex II 950 Clay St.	Education	10,650	37,500	130,000	192
Herman Justin Plaza	Park	41,763	500,000		202
Washington & Drumm Sewer Pump Sta.	Public Works	10,997	117,800		203
Golden Gateway Plaza & Public Park Alcoa Building	Park		163,500	807,000	204
Golden Gateway Garage 250 Clay St.	Real Estate	86,071	6,000,000	5,000,000	204
Station 13 530 Sansome St.	Fire	8,939	625,000	1,000,000	206
Chinese Education Center 646 Clay St.	Education	5,845	350,000	50,000	208

REAL PROPERTY OWNED BY THE CITY AND COUNTY OF SAN FRANCISCO

DESCRIPTION	JURISDICTION	AREA	LAND	IMPROVEMENTS	BLOCK
Portsmouth Square	Park	57,520	$ 840,000	$ 12,205	209
Portsmouth Square Garage 733 Kearny St	Park	223,000		3,057,000	
Commodore Stockton School (Elem) 950 Clay St	Education	68,870	225,000	1,000,000	211
Chinese Recreation Center SW Washington & Mason	Recreation	28,359	75,000	448,814	213
Station 41 1325 Leavenworth St	Fire	2,956	15,000	143,000	216
Jones Street Tank & Tank House 1239 Jones St	Fire	8,179	50,000	35,000	220
Chinese Playground Sacramento & Waverly Pl	Recreation	25,724	80,000	5,000	225
Embarcadero Plaza Steuart/Drumm Sts	Park	3.619 Ac	500,000	1,750,000	233,3714
Collis P. Huntington Park NE California & Taylor	Park	46,750	1,700,000	5,000	245
St. Mary's Square California nr Grant	Park	36,849	550,000	1,375,000	258
St. Mary's Square Garage 433 Kearny St	Real Estate	24,702	450,000	760,000	258
Chief Sullivan Memorial Home 870 Bush St	Fire	7,139	60,000	45,000	274
Sutter-Stockton Garage 330 Sutter St	Real Estate	69,869	1,235,000	3,700,000	286
Excess Property Harlan & Mark Lane	Public Works	953	10,000		287
Office Building 425 Mason St	Water	4,650	140,000	425,000	306

REAL PROPERTY OWNED BY THE CITY AND COUNTY OF SAN FRANCISCO

DESCRIPTION	JURISDICTION	AREA	LAND	IMPROVEMENTS	BLOCK
Union Square	Park	113,438	$8,000,000	$ 98,970	308
Union Square Garage 330 Post Street	Park	424,000		1,550,000	
Ellis-O'Farrell Garage 123 O'Farrell Street	Real Estate	33,687	2,000,000	625,000	327
Open Space (Tenderloin Park)	Rec-Park	38,844	1,260,000		332
Hallidie Plaza Market & Eddy	Real Estate	25,067	2,800,000		341
S.F.F.D. Headquarters 260 Golden Gate Avenue	Fire	15,125	121,000	1,115,000	345
Senior Citizens Center 331-333 Turk Street	Health	4,375	178,000		345
Power House, Civic Center NE Larkin & McAllister	Public Works	7,656	75,000	80,000	347
Ptn. Lots 39, 41 & 44	Public Works	14,688	500,000		351
Library, Civic Center SE Larkin & McAllister	Library	90,259	900,000	2,500,000	353
Marshall Square & City Planning 100 Larkin	Real Estate	90,259	900,000	102,000	354
Rowing Clubs	Park	38,800			405
Cable Car Terminal	Muni Railway	10,527		115,000	405
Pumping Station (Fort Mason USA)	Fire	2,500		375,000	409
Galileo Senior High School 1055 Bay Street	Education	211,200	1,266,000	1,450,000	454,475
Marina Junior High School 3500 Fillmore Street	Education	281,180	1,400,000	2,050,000	468-A
Funston Playground (Lobos Square) Chestnut at Buchanan	Recreation	518,992	2,625,000	310,000	469
Marina Branch Chestnut near Webster	Library	6,000	30,000	192,000	469

REAL PROPERTY OWNED BY THE CITY AND COUNTY OF SAN FRANCISCO

DESCRIPTION	JURISDICTION	AREA	LAND	IMPROVEMENTS	BLOCK
Marina Offstreet Parking 3234 Pierce St	Real Estate	13,750	$ 239,166	$ 35,000	490
Yerba Buena School (Elementary) 2110 Greenwich St	Education	52,969	265,000	192,000	509
Police Youth Program 2475 Greenwich St	Police	9,300	37,000	52,000	513
Station 16 2251 Greenwich St	Fire	5,760	23,000	148,000	515
Allyne Park NW Gough & Green	Park	32,016	380,000		544
Sherman School (Elementary) 1651 Union St	Education	75,625	302,000	450,000	545
Golden Gate Valley Branch 1801 Green St	Library	6,229	25,000	140,000	554
Helen Wills Playground Helen Wills Playground SW Broadway & Larkin	Education Recreation	18,700 17,373	75,000 80,000	 144,719	573
Station 4 1648 Pacific Ave	Fire	3,830	15,000	73,500	574
Pacific Heights School 2340 Jackson St	Education	38,361	160,000	440,000	588
Alta Plaza SW Jackson & Steiner	Park	517,928	3,100,000	3,600	607
Gough Special School 1945 Washington St	Education	17,557	220,000	75,000	617
Lafayette Park SE Washington & Laguna	Park	500,371	3,500,000	18,366	625

DESCRIPTION	JURISDICTION	AREA	LAND	IMPROVEMENTS	BLOCK
Station 38 2150 California St	Fire	11,515	$ 70,000	$ 360,000	638
Redding School (Elem) 1421 Pine St	Education	37,320	150,000	350,000	668
Sub-Station (Fillmore nr Sutter)	Municipal Ry	6,950	5,000		678
Station 3 1067 Post St	Fire	3,660	22,000	60,000	693
Japanese Cultural Center Garage 1660 Geary Blvd.	Real Estate	195,023	256,640		700,701
Japanese Peace Pagoda	Park	5,506	16,500	250,000	700
Hamilton Playground	Park	171,910	693,000		703
Hamilton Playground NW Geary & Steiner	Recreation			854,215	
Benjamin Franklin Junior High Sch 1430 Scott St	Education	148,589	446,000	2,370,000	705
Raymond Kimbell Playground NE Pierce & Ellis	Recreation	237,564	948,000		706/727
Open Space Larkin-O'Farrell	Rec-Park	8,880	310,800		716
Raphael Weill School (Elementary) 1501 O'Farrell St	Education	141,624	264,000	510,000	723
West Side Health Center 2 1301 Pierce St	Health	10,950	66,000		728
Alemany Community College Ctr 750 Eddy St	Community College	16,500	120,000	200,000	739
Northern Station 841 Ellis St	Police	9,900		85,000	739

REAL PROPERTY OWNED BY THE CITY AND COUNTY OF SAN FRANCISCO

DESCRIPTION	JURISDICTION	AREA	LAND	IMPROVEMENTS	BLOCK
Jefferson square SW Eddy & Gough	Park	245,781	$ 860,000	$ 2,500	745
Golden Gate School (Elementary) 1601 Turk Street	Education	64,968	130,000	760,000	753
Station 5 1301 Turk Street	Fire	13,750	55,000	230,000	756
Turk Substation and Garage	Art Commission	9,101	45,900	40,000	756
SE Turk & Fillmore	Municipal Railway	23,926	169,100		756
Mini Park (Fillmore Street)	Park (Redev. Agency)	9,943	(Land Use Permit)		756
Laguna Golden Gate Child Care Ctr Pre-Kindergarten School 1015 Laguna Street	Education	12,375	35,450	8,000	758
Margaret S. Hayward Playground SW Turk & Gough	Recreation	232,781	800,000	324,000	759
Central Fire Alarm and Radio 1003 Turk Street	Electricity	13,000	45,000	125,000	759
City Hall Annex 450 McAllister Street	Real Estate	8,250	82,500	492,500	766
Civic Center Corner NW Polk & McAllister	Real Estate	16,500	165,000		766
460 McAllister Street	Retirement Board Admin by DPW	4,125	40,000	34,000	766
John Swett School (Elementary) 727 Golden Gate Avenue	Education	48,943	147,000	330,000	768
Ella Hill Hutch Community Center (Entire Block) 1050 McAllister Street	Mayor	102,094	300,000	2,300,000	772
Community Cultural Center 762 Fulton Street	Art Commission	37,812	280,000		781
War Memorial and Opera House SW Van Ness & McAllister .	War Memorial	238,064	2,400,000	12,600,000	786-A

REAL PROPERTY OWNED BY THE CITY AND COUNTY OF SAN FRANCISCO

DESCRIPTION	JURISDICTION	AREA	LAND	IMPROVEMENTS	BLOCK
City Hall, Civic Center 400 Van Ness Ave	Real Estate	237,600	$2,400,000	$14,400,000	787
Civic Center Plaza	Park	255,234	2,600,000		788
Brooks Hall	Real Estate			3,937,000	
Garage NW Grove & Larkin	Park			3,400,000	
Performing Arts Center Garage N. Grove bet Gough & Franklin	Parking	47,732	414,000	5,000,000	792
Alamo Square NW Hayes & Steiner	Park	553,000	1,650,000		799
Webster Street (Remainder) SE Webster & Grove	Public Works	2,325	24,900		805
Performing Arts Center & Louise M. Davies Zellerbach Hall	War Memorial	105,806	2,650,000	35,100,000	810
Health Center Building and Central Emergency Hospital 101 Grove St	Health	24,815	200,000	2,360,000	811
Civic Center Expansion 240 Van Ness Ave	Real Estate	13,814	299,000	271,000	811
Civic Auditorium 99 Grove St	Real Estate	113,437	900,000	7,250,000	812
Central Administrative Offices 135 Van Ness Ave	Education	105,806	1,000,000	2,000,000	815
Hayes Valley Community Center SE Hayes & Buchanan	Recreation	26,400	143,500	181,433	819
Louise M. Lombard Special School SE Hayes & Steiner	Education	60,671	150,000	560,000	823

REAL PROPERTY OWNED BY THE CITY AND COUNTY OF SAN FRANCISCO

DESCRIPTION	JURISDICTION	AREA	LAND	IMPROVEMENTS	BLOCK
Station 36 109 Oak St	Fire	6,600	$ 21,000	$ 285,000	837
John Muir School (Elementary) 380 Webster St	Education	45,912	99,000	485,000	841
D. Koshland Park SE Page & Buchanan	Park	36,210	290,000	182,118	851
Mini-Park S Page 55 E Laguna	Park	6,600	43,500	20,000	852
Gough-Page Child Care Center Pre-kindergarten School 95 Gough St	Education	16,500	50,000	15,000	853
Duboce Park Arts Building NE Duboce & Scott	Park Recreation	183,547	550,000	460,000	876
Yacht Harbor and Marina Park Marina Blvd at Fillmore	Park	74.165 Ac	3,595,000	630,681	900
Baker St Outfall Floatation Fac	Public Works	(See Park Department)		3,330,000	900
Access to Palace of Fine Arts NE Lyon & Jefferson	Public Works	2,971			909
Palace of Fine Arts 3301/3601 Lyon St	Park	15.72 Ac	12,500,000	7,500,000	916
Winfield Scott School (Elementary) 3630 Divisadero St	Education	75,625	300,000	300,000	920
Cow Hollow Playground Miley nr Baker	Recreation	6,853	10,000	33,000	942
Grant School (Elementary) 2940 Pacific Ave	Education	46,498	1,100,000		963

REAL PROPERTY OWNED BY THE CITY AND COUNTY OF SAN FRANCISCO

DESCRIPTION	JURISDICTION	AREA	LAND	IMPROVEMENTS	BLOCK
Presidio Branch 3150 Sacramento St	Library	35,114	$ 70,000	$ 145,000	1006
Presidio Heights Playground S Clay 137.5 W Walnut	Education Recreation	18,906	75,000	38,000	1009
Madison School (Elementary) 3941 Clay St	Education	43,605	108,000	350,000	1014
Emerson School (Elementary) 2725 California St	Education	56,718	110,000	240,000	1027
Station 10 655 Presidio Ave	Fire	30,883	94,000	240,000	1032
Mini Park S Bush 165 E Baker	Park	7,906	42,900	35,000	1053
Roosevelt Junior High School 460 Arguello Blvd	Education	94,469	190,000	920,000	1061
Geary School (Elementary) 20 Cook St	Education	51,909	104,000	190,000	1067
Laurel Hill Playground SW Euclid & Collins	Recreation	61,600	245,000	172,000	1068
Carbarn and Offices 949 Presidio Ave	Municipal Ry	235,550	825,000	906,000	1072
Midtown Park Apts. 1415 Scott St	Real Estate	99,593	560,000	1,565,979	1099
Anza School (Elementary) 40 Vega St	Education	144,184	500,000	905,000	1105 1111
Angelo J. Rossi Playground NE Arguello & Edward	Recreation	284,656	850,000	412,000	1140-A 1141

DESCRIPTION	JURISDICTION	AREA	LAND	IMPROVEMENTS	BLOCK
Andrew Jackson School (Elementary) 2049 Grove St	Education	55,000	$ 70,000	$ 215,000	1194
John Adams Community College Ctr. 1860 Hayes St	Community College	104,844	157,200	870,000	1196
Station 21 1443 Grove St	Fire	8,164	20,000	202,000	1200
Former Engine 21 1152 Oak St	Fire	3,437	9,500	20,000	1215
Park Branch 1833 Page St	Library	7,750	19,000	137,000	1229
Page-Broderick Child Care Ctr Pre-kindergarten School 1155 Page St	Education	21,656	60,000	23,000	1236
Dudley Stone School (Elementary) 1351 Haight St	Education	53,905	135,000	465,000	1243
Castro Street (Remainder) NW Duboce & Castro	Public Works	854	800		1260
Golden Gate Park & Pan Handle	Park	(See Block 1700)			1263/64
Polytechnic Senior High School 701 Frederick St	Education	139,263	280,000	2,330,000	1265
Sunset Tunnel Carl nr Cole	Municipal Ry	39,456	60,000		1268
Grattan School (Elementary) 165 Grattan St	Education	63,390	158,500	181,000	1281
Grattan Playground SE Stanyan & Alma	Recreation	66,527	132,000	153,000	1283

REAL PROPERTY OWNED BY THE CITY AND COUNTY OF SAN FRANCISCO

DESCRIPTION	JURISDICTION	AREA	LAND	IMPROVEMENTS	BLOCK
Sea Cliff #2 Sewage Pump Station	Public Works	9,000	18,000	107,000	1306
Sea Cliff #1 Sewage Pump Station	Public Works	1,783	3,500	13,000	1309
Jas D Phelan Recreation Beach (50 year lease) Sea Cliff & El Camino del Mar	Recreation		USA	123,000	1309
Lincoln Park Palace of the Legion of Honor Golf Clubhouse 34th & Clement	Park	110.421 Ac	4,416,840	507,688 2,425,000 64,000	1313
Point Lobos Shoreline Development (50 year lease)	Recreation		USA		1313
Seal Rocks	Park	1 Acre			
Mountain Lake Park 12th & Lake	Park	653,400	1,960,000	16,366	1345
Presidio Park Way	Park	23.0 Ac	2,600,000		*
* Includes Blocks 1373, 1420, 1445, 1531, 1556, 1631, 1656					
Richmond Playground W 18th 225 S Lake	Recreation	36,000	144,000	53,000	1378
Rochambeau Playground W 24th 225 S Lake	Education Recreation	36,000	144,000	9,000	1384

REAL PROPERTY OWNED BY THE CITY AND COUNTY OF SAN FRANCISCO

DESCRIPTION	JURISDICTION	AREA	LAND	IMPROVEMENTS	BLOCK
Clement Tennis Courts W 30th 225 S California	Education Recreation	36,000	$ 144,900	$ 5,000	1403
Alamo School (Elementary) 250 - 23rd Ave	Education	60,000	240,000	535,000	1411
Sutro School Annex (Elementary) 251 - 18th Ave	Education	36,000	144,000		1415
Sutro School (Elementary) 248 Funston Ave	Education	42,000	168,000	278,000	1421
George Peabody School (Elementary) 250 - 7th Ave	Education	36,000	144,000	208,000	1427
Clement Offstreet Parking E 8th 100 S Clement	Real Estate	12,300	74,500	155,000	1439
Clement Offstreet Parking E 9th 175 S Clement	Real Estate	9,000	76,000	110,000	1440
Richmond Branch 351 - 9th Ave	Library	36,000	144,000	156,000	1441
Geary Offstreet Parking ON Geary 105 W 21st	Real Estate	7,375	82,500		1453
Presidio Junior High School 450 - 30th Ave	Education	144,000	576,000	1,150,000	1461
Station 34 499 - 41st Ave	Fire	5,410	21,500	100,000	1473
Slope Protection SE Seal Rock & El Camino Del Mar	Public Works	552			1483

REAL PROPERTY OWNED BY THE CITY AND COUNTY OF SAN FRANCISCO

DESCRIPTION	JURISDICTION	AREA	LAND	IMPROVEMENTS	BLOCK
Anza Branch 550 - 37th Ave	Education Library	18,000	$ 72,000	$ 153,000	1508
Station 14 551 - 26th Ave	Fire	6,600	39,500	30,000	1518
Argonne Playground W 18th 225 S Geary	Education Recreation	36,000	144,000	5,000	1526
Geary Offstreet Parking W 18th 100 S Geary	Real Estate	12,000	95,000	36,000	1526
Station 31 441 - 12th Ave	Fire	12,144	400,000	150,000	1532
8th Ave Substation 435 - 8th Ave	Municipal Ry	6,000	24,000	65,000	1536
Richmond Station 459 - 6th Ave	Police	36,000	144,000	62,500	1538
George Washington Sr High School 600 - 32nd Ave	Education	691,941	2,300,000	3,381,000	1574
Lafayette School (Elementary) 4545 Anza St	Education	74,400	297,500	540,000	1579
Balboa La Playa Terminal Loop	Municipal Ry	17,400	52,200		1595
Lucinda Weeks 750 - 31st Ave	Education	36,000	275,000		1614
Cabrillo School (Elementary) 750 - 25th Ave	Education	73,490	408,500	100,000	1620

REAL PROPERTY OWNED BY THE CITY AND COUNTY OF SAN FRANCISCO

DESCRIPTION	JURISDICTION	AREA	LAND	IMPROVEMENTS	BLOCK
Argonne School (Elementary) 675 - 17th Ave	Education	68,520	274,000	131,000	1627
Frank McCoppin School (Elementary)	Education	42,000	168,000	273,000	1638
Balboa St (Remainder) Argonne Nursery 750 - 16th Ave	Education	38,250	153,000	16,000	1658
Fulton Playground W 27th 225 N Fulton	Education Recreation	36,000	144,000	 12,500	1670
Cabrillo Playground W 38th 200 S Cabrillo	Education Recreation	36,000 3,000	144,000 12,000	 12,500	1681

REAL PROPERTY OWNED BY THE CITY AND COUNTY OF SAN FRANCISCO

DESCRIPTION	JURISDICTION	AREA	LAND	IMPROVEMENTS	BLOCK
Golden Gate Park and Pan Handle	Park	1017.4 Ac	$ 80,000,000		1700
Kezar Stadium				$ 1,608,408	
Kezar Basketball Pavilion				367,000	
Haight Street Card Shelter				15,000	
Park Lodge				241,000	
Administration Building				380,000	
Convenience Stations				115,000	
Childrens Playground				140,000	
Conservatory				60,000	
Nursery				42,600	
Service Yard				235,000	
Big Recreation Baseball Grounds				92,822	
Music Concourse				277,430	
Hall of Flowers				567,160	
Clubhouse at Tennis Courts				108,065	
Clubhouse at Bowling Green				12,000	
Handball Courts				56,000	
Japanese Tea Garden				50,000	
Arboretum Pump Station				11,600	
Stow Lake Boat House and Reservoir				124,597	
Golden Gate Park Sewage Plant				207,000	
Stadium				115,000	
Fly Casting Pools				110,000	
Windmills and Golf House				110,000	
Beach Chalet				50,000	
Chalet Playing Field				15,000	
M. H. de Young Memorial Museum				2,520,000	
California Academy of Sciences				3,772,000	
Old Police Academy, Fulton & 37th Avenue				140,000	
Playground NE Sector				29,700	
Merry-Go-Round				15,957	
Panhandle (Irrigation) & (Play Structure)				234,075	
			TOTAL	$11,822,414	

REAL PROPERTY OWNED BY THE CITY AND COUNTY OF SAN FRANCISCO

DESCRIPTION	JURISDICTION	AREA	LAND	IMPROVEMENTS	BLOCK
Park Emergency Hospital Stanyan nr Waller	Health	(See Golden Gate Park)		$ 30,000	1700
Park Police Station, Kezar Dr	Police	(See Golden Gate Park)		65,000	1700
Richmond-Sunset Sewage Treatment Plant South Dr	Public Works	(See Golden Gate Park)		2,280,000	1700
Sunset Parkway to Sloat Blvd	Public Works	53 Ac	3,088,000		*
* Includes Blocks 1714, 1791, 1817, 1882, 1907, 2013, 2073, 2098, 2156, 2181, 2313, 2365, 2389, 2437, 2460-A, 2505-A, 2520-A					
Outer Irving Offstreet Parking W 20th 75 N Irving	Real Estate	8,500	$ 56,000	111,000	1730
Station 22 1290 - 16th Ave	Fire	7,500	75,000	230,000	1735
Laguna Honda School (Elementary) 1350 - 7th Ave	Education	48,000	120,000	314,000	1761
Inner Irving Offstreet Parking E 9th 100 S Irving	Real Estate	12,000	122,500	37,000	1763
Sunset Branch 1305 - 18th Ave	Library	7,500	22,500	122,500	1773
Jefferson School (Elementary) 1725 Irving St	Education	82,500	250,000	715,000	1773
Jefferson Nursery 1350 - 25th Ave	Education	18,000	54,000	16,000	1779
District 5 Health Center 1351 - 24th Ave	Health	18,000	54,000		1779
Muni Railway Substation, Judah N Judah 32 W 32nd	Hetch Hetchy	2,500	52,500		1787

DESCRIPTION	JURISDICTION	AREA	LAND	IMPROVEMENTS	BLOCK
F.S. Key Annex Child Care Ctr Pre-kindergarten School 1351 - 42nd Ave	Education	60,000	$ 135,000	$195,000	1797
Station 23 1348 - 45th Ave	Fire	3,600	7,200	150,000	1799
Terminal Loop SE Judah & La Playa	Municipal Ry	2,625	5,000		1805
Lake Honda Tract NE 7th & Lawton	Water	21,152	42,000		1852
Columbus School (Elementary) 1541 - 12th Ave	Education	78,007	156,000	260,000	1858
Undedicated Alley N Lawton 110 W 20th	Public Works	1,900	1,030		1866
Lawton School (Elementary)	Education	90,000	180,000	900,000	1876
Francis Scott Key School (Elem)	Education	90,000	180,000	740,000	1888
Sunset Playground SW 28th & Lawton	Recreation	144,000	288,000	212,000	1915
Open Space 15th & Noriega	Park	26,445	520,000		1928B
Lake Honda Tract SE 7th & Lawton	Water	82,570	206,000		1937
Noriega School (Elementary) 1775 - 44th Ave	Education	61,020	122,000	234,000	2005
Grand View Park 14th nr Moraga	Park	48,000	17,500		2034A
Open Space 14th & 15th Avenues	Park	161,413	1,127,500		2034A

REAL PROPERTY OWNED BY THE CITY AND COUNTY OF SAN FRANCISCO

DESCRIPTION	JURISDICTION	AREA	LAND	IMPROVEMENTS	BLOCK
Reservoir Lands SE 7th & Moraga	Water	310,147	$ 110,000	$	2043
Slope Protection W/S Laguna Honda Blvd	Public Works	226,512	55,000		2044 2120 2127
SUNSET COMMUNITY CENTER		31.65 Ac			
Mark Twain School (Elementary) 1920 - 41st Ave	Education	204,592	703,000	764,000	2094
District 5 Mental Health Ctr 1990 - 41st Ave	Health	18,000	63,000	92,000	2094
West Sunset Playground	Recreation	401,097	2,500,000	259,198	2094
Ortega Branch 3223 Ortega St	Library	21,875	20,000	169,000	
A.P. Giannini Junior High Sch 3151 Ortega St	Education	423,696	1,500,000	3,042,000	2094
Parking Area - 70' x 105.20' NE 41st & Quintara	Recreation	7,364	87,000		2094
Vacant Lot	Recreation	302,032			2094
Station 18 1935 - 32nd Ave	Fire	15,000	30,000	250,000	2102
Sunset Reservoir SE 28th & Ortega	Water	34.38 Ac	2,150,000	3,936,000	2107
John P. Murphy Playground 1960 - 9th Ave	Education	32,065	64,000		2126
	Recreation	21,182	42,000	35,000	
Sunset Heights Park SW Rockridge & 12th	Park	212,137	125,000		2132-A 2132-B
R.L. Stevenson School (Elem) 2051 - 34th Ave	Education	144,000	288,000	1,465,000	2154

REAL PROPERTY OWNED BY THE CITY AND COUNTY OF SAN FRANCISCO

DESCRIPTION	JURISDICTION	AREA	LAND	IMPROVEMENTS	BLOCK
Crespi School SE 24th & Quintara	Education	42,000 $	84,000 $	225,000	2193
Abraham Lincoln Senior High Sch 2162 - 24th Ave	Education	704,000	1,150,000	5,250,000	2194
Station 40 2155 - 18th Ave	Fire	6,000	12,000	80,000	2199
Bus Shelter SW 14th & Quintara	Municipal Ry	2,692	2,700		2203
Quintara Street Site SW Quintara & Funston	Education	24,000	715,000	14,000	2204
Forest Hill Tank Mendosa Ave	Water	18,052	18,500		2207
Sunset Tank & Pump Station W 44th 100 N Santiago	Water	12,000	24,000	20,000	2305
Herbert Hoover Junior High Sch 2290 - 14th Ave	Education	473,663	435,000	3,185,000	*
* Includes Blocks 2336, 2337, 2337-A, 2338-A, 2340, 2340-A, 2341, 2342					
Street Cleaning Department 2350 - 19th Ave	Public Works	12,500	350,000	50,000	2347
McCoppin Square NE 24th & Taraval	Park	330,000	660,000		2351
Parkside Branch 1200 Taraval St	Library	(See Park Department)		174,000	2351
Taraval Station 2345 - 24th Ave	Education Police	19,500	30,000	 187,000	2353
P.A. Hearst School (Elem) 3045 Santiago St.	Education	60,000	120,000	236,000	2370

REAL PROPERTY OWNED BY THE CITY AND COUNTY OF SAN FRANCISCO

DESCRIPTION	JURISDICTION	AREA	LAND	IMPROVEMENTS	BLOCK
Muni Railway Taraval Substation	Hetch Hetchy	2,500	$ 35,000	$	2385
Carl Larsen Park NW 19th & Vicente	Park	288,000	576,000		2420 2477
Parkside School (Elementary) 2550 - 25th Ave	Education	90,000	180,000	310,000	2425
Ulloa School (Elementary) 2650 - 42nd Ave	Education	173,200	346,000	1,000,000	2455
South Sunset Playground SW 40th & Vicente	Recreation	156,800	314,000	24,000	2456
Parkside Square SW 26th & Vicente	Park	362,080	500,000		2469
Sigmund Stern Recreation Grove NW 19th & Sloat	Recreation	33.149 Ac	600,000	106,885	2488
Pinelake Park Playground Pinelake Sewage Pumping Station Crestlake & Vale	Recreation Public Works	30.958 Ac	350,000	 27,300	2500-A
Sloat Blvd (35'strip)	Public Works	30,442			2540
Buena Vista Park Haight & Buena Vista	Park	36.000 Ac	1,440,000		2601
McKinley School (Elementary) 126 Castro St	Education	73,600	150,000	365,000	2612
Roosevelt Way at Henry St	Public Works	14,894	15,000		2612

REAL PROPERTY OWNED BY THE CITY AND COUNTY OF SAN FRANCISCO

DESCRIPTION	JURISDICTION	AREA	LAND	IMPROVEMENTS	BLOCK
Corona Heights Playground and Junior Museum 16th & Roosevelt	Recreation	721,266	$ 165,000	$ 390,000	2615
Stairway End of Ord Court	Public Works	998			2619
Mt Olympus (Upper Terrace)	Park	10,000	20,000		2629-A
Station 12 1145 Stanyan St	Fire	11,150	22,000	240,000	2630
Interior Park Belt (Green Belt)	Park	903,696	318,500		*
* Includes Blocks 2634-A, 2643, 2643-B, 2664, 2719-C, 2723, 2724, 2781, 2782, 2788, 2789, 2844, 2873					
Twin Peaks Boulevard & Park Twin Peaks Blvd	Park	591,545	130,000		2643
View Protection Twin Peaks Blvd	Public Works	86,292	35,000		2643
Slope Protection NE 17th & Roosevelt	Public Works	1,188			2645
Eureka Valley 2 Offstreet Parking 18th & Collingwood	Real Estate	8,473	81,563		2647
Traffic Island SW 17th & Corbett	Public Works	2,298	1,150		2651
Ashbury Tank & Tank House 1234 Clayton	Fire	7,813	12,000		2655

REAL PROPERTY OWNED BY THE CITY AND COUNTY OF SAN FRANCISCO

DESCRIPTION	JURISDICTION	AREA	LAND	IMPROVEMENTS	BLOCK
Market Street (Remainder)	Public Works	81	$	$	2657
Traffic Island SW Market & Merritt	Public Works	4,862			2658
Market Street (Remainder)	Public Works	12,775	13,000		2659
Sewer R/W (5' Strip) Corbett & Deming	Public Works	765	2,675		2660
Open Space (Tank Hill) Twin Peaks Blvd	Park	126,145	650,000		2662
Clarendon School (Elementary) 500 Clarendon Ave	Education	135,036	195,000	853,229	2684
Eureka Valley Playground NW 19th & Collingwood	Recreation	83,500	120,000	625,000	2694
Douglas School (Elementary) 4235 - 19th St	Education	31,405	48,000	503,000	2697
Open Space (Kite Hill)	Park	95,561	384,400		2701A/2715 2716
Market Street Extension	Public Works	2,800	1,400		2713
Mini Park S Seward 150 W Douglass	Park	6,220	37,500		2714
N Corwin cor Acme Alley	Park	17,662	237,000		2714
Corbett School (Elementary) 500 Corbett Ave	Education	28,600	43,000	35,000	2718
Summit Reservoir Site Palo Alto Ave	Water	386,159	174,000		2719-C
Twin Peaks Reservoir Palo Alto Ave	Fire	878,082	398,000		2719-C
Christmas Tree Point Lands Twin Peaks Blvd	Real Estate	392,040	150,000		2719-C
Pipe Line Right of Way N Palo Alto 150 S Twin Peaks	Fire	5,000	4,000		2721

REAL PROPERTY OWNED BY THE CITY AND COUNTY OF SAN FRANCISCO

DESCRIPTION	JURISDICTION	AREA	LAND	IMPROVEMENTS	BLOCK
Laguna Honda Reservoir N Laguna Honda & Clarendon	Water	814,136	$ 100,000	$	2734
Sutro Reservoir Site	Water	592,852	465,000		2736
Midtown Terrace Playground NE Clarendon & Olympia	Park				
Twin Peaks School (Elementary) 445 Burnett Ave	Education	179,467	80,000	434,000	2745,2756
Alvarado School (Elementary) 625 Douglass St	Education	79,247	120,000	437,000	2773
Stairway & open space to facilitate traffic	Public Works	8,435	10,000		2777
Station 24 100 Hoffman Ave	Fire	5,550	8,000	65,000	2801
Portola Drive (Remainder)	Public Works	38,825	120,000		2808 2832 2870
Noe Valley Tennis Courts NW 24th & Douglass	Education Recreation	40,280	60,000	5,000	2829
Laguna Honda Hospital Laguna Honda Blvd & Dewey	Health	63.422 Ac	1,309,900	9,360,000	2842
Rectifier Station	Hetch Hetchy	5,000	100		2842
Youth Guidance Center & School 375 Woodside Ave	Juvenile Ct	607,226	285,000	4,115,000	2842
Station 20 285 Olympia Way	Fire	17,600	35,000	325,000	2842
Observation Area Portola Drive	Public Works	50,140	43,000		2848
Pump House	Water	2,900			2844

REAL PROPERTY OWNED BY THE CITY AND COUNTY OF SAN FRANCISCO

DESCRIPTION	JURISDICTION	AREA	LAND	IMPROVEMENTS	BLOCK
Plaza - Clipper & 26th Streets	Public Works	15,867	$ 63,468	$	2850
Forest Hill Station Laguna Honda Blvd	Municipal Ry	50,137	103,000	125,000	2864
Traffic Island S Laguna Honda & Vasquez	Public Works	9,525	19,000		2918-A
West Portal Branch 190 Lenox Way	Library	9,250	25,000	170,000	2919
Slope Protection O'Shaughnessy nr Del Vale	Public Works	17,432	8,716		2949-A
Glen Park Reservoir Land O'Shaughnessy Blvd	Hetch Hetchy	422,532	275,000		2901-A 2944-A 2953 2964/66 3030
Stanford Heights Reservoir & Stanford Heights Playground SW Teresita & Agua Way	Water Park	161,216	240,000		2946-A
Miraloma Playground SW Omar & Sequoia	Recreation	98,140	195,000	138,000	2955-B
Miraloma School (Elementary) 175 Omar Way	Education	101,600	200,000	990,000	2955-B
Mt. Davidson Park SW Myra & La Bica	Park	39.42 Ac	394,000		2961-A 3015

REAL PROPERTY OWNED BY THE CITY AND COUNTY OF SAN FRANCISCO

DESCRIPTION	JURISDICTION	AREA	LAND	IMPROVEMENTS	BLOCK
West Portal School (Elementary) 5 Lenox Way	Education	122,324	$ 240,000	$ 525,000	2979
West Portal Playground E Lenox & Ulloa	Recreation	82,500	160,000	45,000	2979
West Portal Offstreet Parking SW Ulloa & Claremont	Real Estate	9,473	88,500		2979-A
Station 39 1091 Portola Drive	Fire	29,984	60,000	110,000	2982
Slope Protection N/L Portola Drive	Public Works	182,516	195,000		2983 2988 2989
West Portal Offstreet Parking N West Portal 300 W Vicente	Real Estate	6,240	110,000	17,500	2988-A
Sunnyside Playground Melrose & Edna	Recreation	46,750	75,200	500,000	3032-A 3064
Sewer Drainage N Mangles 100 E Foerster	Public Works	5,000	5,000		3064
Portola Drive (Remainder) SE Portola & San Fernando	Public Works	16,125	23,341		3069
Sewer Drainage S Mangles 175 E Foerster	Public Works	5,000	5,000		3088
Sunnyside School (Elementary) 250 Foerster St	Education	64,687	97,000	308,000	3121
Excelsior Offstreet Parking E Norton 100 N Mission	Real Estate	10,000	65,000		3148

DESCRIPTION	JURISDICTION	AREA	LAND	IMPROVEMENTS	BLOCK
City College 50 Phelan Ave	Community College	55.026 Ac	3,576,700	6,220,000	3179
Balboa Park NW Ocean & San Jose	Park	23.858 Ac	1,807,000		3179
600 Ocean Ave	Recreation	20,095	32,500		3179
Ingleside Station Sgt Young Drive	Police	42,861	65,000	62,500	3179
Balboa Park Reservoir Site NW Ocean & Phelan	Water	28.56 Ac	1,650,000		3180
Phelan Loop (Municipal Ry) Ocean & Phelan	Water	52,646	118,830		3180
Rechannelization Road Ocean & Phelan	Public Works	17,050	1,170		3180
Station 15 1000 Ocean Ave	Fire	15,316	30,000	290,000	3180
Commodore Sloat School (Elem) 50 Darien Way	Education	195,266	390,000	365,000	3256
Slope Protection NW Ocean & San Leandro	Public Works	360	4,050		3257
Aptos Junior High School 105 Aptos Ave	Education	121,974	240,000	1,750,000	3266-A
Aptos Playground NE Aptos & Ocean	Recreation	202,000	400,000	43,508	3266-A
Community College Admin Bldg 33 Gough St	Community College	45,600	447,000	353,000	3504

DESCRIPTION	JURISDICTION	AREA	LAND	IMPROVEMENTS	BLOCK
Rehabilitation Site	Social Services	11,800	$ 118,000	$	3512
Jessie St (Vacated)	Social Services	1,207			3513
150 Otis St	Education	18,906	60,000		3513
150 Otis St	Juvenile Court	(See Education)		445,000	3513
150-190 Otis St	Social Services	31,549	206,850	8,081,000	3513
SE Corner, Lot 10A Otis St & Duboce Ave	Public Works	290	2,640		3513
NW Corner Lot 7	Public Works	1,369	3,400		3513
Audio Visual Warehouse 1440 Harrison St	Education	33,050	100,000	300,000	3520
Surplus Property So. Van Ness & 13th	Public Works	4,404	17,000		3531
Station 6 135 Sanchez St	Fire	12,500	25,000	265,000	3542
Marshall School (Elementary) 1575 - 15th St	Education	33,900	68,000	215,000	3553
Marshall Annex (Elementary) 1950 Mission St	Education	36,400	140,000	432,000	3554
Eureka Valley Branch 3555 - 16th St	Library	18,906	65,000		3564
District 1 Health Center 3850 - 17th St	Health	16,503	55,000		3564

REAL PROPERTY OWNED BY THE CITY AND COUNTY OF SAN FRANCISCO

DESCRIPTION	JURISDICTION	AREA	LAND	IMPROVEMENTS	BLOCK
Sanchez School (Elementary) 325 Sanchez St	Education	72,921	$ 220,000	$ 428,000	3565
Everett Junior High School 450 Church St	Education	183,279	550,000	1,350,000	3565
Mission Offstreet Parking W Hoff 122 S 16th	Real Estate	19,697	83,400		3569
Mission Community College Ctr Site NW 17th & Folsom	Community College	60,925	305,000		3571
Mission Senior High School 3750 - 18th St	Education	234,640	700,000	2,185,000	3579
Eureka Valley Offstreet Parking E Castro 220 N 18th	Real Estate	7,860	17,750		3582
Mission Park SW 18th & Dolores	Park	618,240	1,850,000	69,609	3586, 3599
Mission Staging Site 3250 - 20th St	Education	155,195	941,000		3593
Fire College, 2310 Folsom St Station 7 2300 Folsom St	Fire	74,725	225,000	566,000	3594
Mission Playground SE Linda & 19th	Education & Recreation	77,661	400,000	65,000	3597
Open Space Valencia-Cunningham	Park	10,350	130,500		3597
Church St "J" Line SE Church & 20th	Municipal Ry	28,153	28,000		3606
Folsom Playground NW Folsom & 21st	Recreation	34,300	65,000	37,760	3611
Open Space (Between Treat & Harrison)	Park	18,375	190,000		3612

REAL PROPERTY OWNED BY THE CITY AND COUNTY OF SAN FRANCISCO

DESCRIPTION	JURISDICTION	AREA	LAND	IMPROVEMENTS	BLOCK
John A. O'Connell Senior High Sch 2905 - 21st St	Education	67,375	$ 190,000	$ 3,195,000	3615
Mission-Bartlett Parking Plaza NW Bartlett & 22nd	Real Estate	66,089	300,000		3616
Church Street "J" Line NE Church & 22nd	Municipal Ry	29,430	30,000		3619
Edison Nursery 990 Church St	Education	23,199	46,000	22,000	3620
Edison School (Elementary) 3531 - 22nd St	Education	80,275	160,000	500,000	3630
Samuel Gompers Senior High Sch 110 Bartlett St	Education	56,237	280,000	680,000	3636
Hawthorne School (Elementary) 825 Shotwell St	Education	69,515	140,000	380,000	3638
Horace Mann Junior High School 3351 - 23rd St	Education	111,527	335,000	1,010,000	3643
Mission Station 1240 Valencia St	Police	11,778	75,000	193,000	3644
Station 1 416 Jessie St	Fire	5,625	36,900	430,000	3704
Lincoln Building E 5th & Market	Education	75,625	3,500,000	1,250,000	3705
Downtown Campus Mission & 4th Sts	Community College	9,750	243,750		3705
Downtown Substation 179 Stevenson St	Municipal Ry	4,644	22,000	65,000	3708

DESCRIPTION	JURISDICTION	AREA	LAND	IMPROVEMENTS	BLOCK
Muni Turnaround (Ferry Park) Mission & Embarcadero	Municipal Ry	34,375	$ 353,354	$	3714
Station 35 676 Howard St	Fire	4,400	17,000	240,000	3722
Fifth & Mission Garage 833 Mission St	Real Estate	120,600	1,457,000	3,200,000	3724
Mini Park S Howard & Langton	Park	9,375	92,500	28,000	3730
Open Space (So of Market)	Rec/Park	34,500	665,000		3731
Filipino Education Center 824 Harrison St	Education	37,325	120,000	90,000	3752
Former Hulbert Alley Lot 102 NW Clara 80 NE 5th	Public Works	1,000	3,250		3752
Bessie Carmichael School (Elem) 55 Sherman St	Education	110,000	385,000	285,000	3754
Clinic 356 - 7th St	Health	4,250	15,000	200,000	3755
Gasoline Service Station Bryant nr 7th	Purchasing	14,167	72,800	164,000	3758
Warehouse	Purchasing	10,861	54,300	34,350	3758
Hall of Justice 850 Bryant	Real Estate	169,623	1,290,000	15,586,000	3759
Seventh & Harrison Parking Plaza	Real Estate	129,677	150,000		3759
South Park 64 South Park Ave	Park	37,779	75,000		3775
Bryant Street Pipe Yard SE Bryant 275 SW 4th	Water	59,812	209,000	8,800	3777

REAL PROPERTY OWNED BY THE CITY AND COUNTY OF SAN FRANCISCO

DESCRIPTION	JURISDICTION	AREA	LAND	IMPROVEMENTS	BLOCK
Neighborhood Cultural Center 934 Brannan St	Art Commission	26,445	$ 136,400	$ 93,550	3781
Station 8 38 Bluxome St	Fire	9,600	33,200	160,000	3786
Pumping Station #1 698 - 2nd St	Fire	16,000	56,000	1,300,000	3788
Sewage Pumping Station S 4th 40 W Channel	Public Works	2,100	8,400		3804
No Pt Crosstown Trnsprt Force Main	Public Works	95,626	400,000		3806
Station 30 1300 - 4th St	Fire	25,377	84,000	103,000	3837
Bryant Substation & Overhead Dept NE Bryant & Alameda	Municipal Ry	48,000	144,000	202,000	3904
Warehouse - Purchaser of Supplies 1200 - 15th St	Purchasing	15,260	46,000	272,000	3925
Bureau of Light, Heat & Power Harrison nr Alameda	Hetch Hetchy	35,901	176,750		3925/26
Station 29 299 Vermont St	Fire	5,950	18,000	170,000	3935
Franklin Square SE 16th & Bryant	Park	192,000	576,000	13,625	3963
Potrero Div Trolley Bus Yard 2500 Mariposa St	Municipal Ry	192,000	576,000	1,400,000	3971
Jackson Playground SE 17th & Carolina	Park Recreation	192,000	576,000		3981
Patrick Henry School (Elementary) 693 Vermont St	Education	64,500	130,000	1,170,000	4029

REAL PROPERTY OWNED BY THE CITY AND COUNTY OF SAN FRANCISCO

DESCRIPTION	JURISDICTION	AREA	LAND	IMPROVEMENTS	BLOCK
Potrero Hill Jr High School 655 De Haro St	Education	239,000	$ 750,000	$	4032/33 4034
Daniel Webster School (Elementary) 465 Missouri St	Education	55,000	110,000	368,000	4066
Potrero Branch 1616 - 20th St	Library	3,750	6,000	95,000	4068
McKinley Square SW 20th & Vermont	Park	130,200	130,000		4076 4091
San Francisco General Hospital 1001 Potrero Ave	Health	913,765	1,830,000	37,700,000	4090 4140 4154
Vermont St (Remainder) NE Vermont & 22nd	Public Works	4,273	3,000		4093
Station 37 798 Wisconsin St	Fire	5,000	10,000	47,500	4097
I. M. Scott School (Elem) 1060 Tennessee St	Education	30,000	45,000	119,000	4107
Southeast Station 2300 Third St	Police	12,000	36,000	100,000	4108
Former Engine 16 909 Tennessee St	Fire	5,000	10,000	98,000	4108
Bryant School (Elementary) 2445 Bryant St	Education	36,900	150,000	273,000	4151
Potrero Heights Reservoir SW 22nd & Wisconsin	Water	40,000	40,000		4161

REAL PROPERTY OWNED BY THE CITY AND COUNTY OF SAN FRANCISCO

DESCRIPTION	JURISDICTION	AREA	LAND	IMPROVEMENTS	BLOCK
Potrero Hill Recreation Center SE 22nd & Arkansas	Recreation	415,680	$ 160,000	$400,000	4163
John M. Wood Motorcoach Center 1001 - 22nd St	Municipal Ry	361,953	1,084,800		4169/71
Mini Park N 24th 50 W York	Park	5,200	41,500		4209
Garage 2548 - 24th St	Municipal Ry	80,000	160,000	343,000	4213
Wisconsin Housing (former) 25th & Carolina	Real Estate	299,520	559,000		*
*Includes Blocks 4218, 4219, 4282-A, 4283-A, 4284-A					
Potrero Hill Health Center	Health	20,690	41,000		4219
Starr King School (Elementary) 1215 Carolina St	Education	65,900	67,000	843,000	4219
Sunshine Orthopedic Special School 2730 Bryant St	Education	39,000	98,000	474,000	4273
James Rolph Jr Playground NW Potrero & Army	Recreation	134,334	305,000	18,266	4276
Buena Vista School (Elementary) 2641 - 25th St	Education	40,000	120,000	198,500	4277
Open Space (Knudsen Dairy Site)	Park	199,583	700,000		4277
Bureau of Equipment 2501 - 25th St	Fire	7,500	15,000	55,000	4279
Potrero Nursery 1101 Connecticut St	Education	25,000	37,500	30,000	4287
Army St Circle SE Army & Bayshore	Public Works	78,538	350,000	146,351	4339 5512

REAL PROPERTY OWNED BY THE CITY AND COUNTY OF SAN FRANCISCO

DESCRIPTION	JURISDICTION	AREA	LAND	IMPROVEMENTS	BLOCK
Corporation Yard	Public Works	274,846	$687,000	$ 706,000	4341/42 4343
Sewer Right of Way S. Napoleon 410 E. Evans	Public Works	9,442	9,500		4347B
LASH Terminal Facility NW Tulare & Tennessee	Port Commission	3.17 Ac.	262,960		4379/80
Wet Water Retention Basin	Public Works	101,573	46,500		4381/82
SE Effluent Sewer SE Islais & Arthur	Public Works	8,634	27,450		4501
Station 25 3305 Third St	Fire	(State-owned land)		110,000	4502A
Sewage Pump Station S Hudson & Hunters Pt	Public Works	1,662	2,000	83,000	4646
Sir Francis Drake School (Elem) 350 Harbor Road	Education	155,422	155,000	1,161,000	4700
Sir Fancis Drake Annex (Elem) 200 Middlepoint Road	Education	52,533	53,000	31,000	4700
Hunters Pt II (Elem) 95 Kiska Road	Education	112,167	125,000	137,000	4700
Ridgepoint Lands	Public Works	364,074	365,000		4700
Child Care Center No 2 Dr. Martin Luther King Nursery	Mayor	20,647	36,000	235,000	4710
Hunters Point Park Lands	Park	26,423	26,500		4711
Hunters Point Reservoir	Water	22,963	22,750		4711
Neighborhood Facility & Child Care Center No 4 Mary McCleod Bethune	Mayor	50,646	57,230	493,000	4711

DESCRIPTION	JURISDICTION	AREA	LAND	IMPROVEMENTS	BLOCK
Jedediah Smith School (Elem) 110 Southridge Road	Education	141,691	245,000	$1,080,000	4713
Child Care Center No 3 Captain William T. Shorey Nursery	Mayor	16,816	13,500	255,000	4714
Ridgetop Playground Hunters Point nr Oakdale Avenue	Park	166,878	550,000		4715
Galvez Playfield (Mendell St)	Park	256,407	105,200	449,623	4720
Child Care Center No 1 Sojourner Truth Nursery	Mayor	28,662	43,000	202,000	4720
Sewer Right of Way E Palou 125 N Jennings	Public Works	2,500	2,500		4731
Lot - W Palou 225 N Griffith	Public Works	4,396	6,000		4756
Station 17 1295 Shafter Ave	Fire	10,000	20,000	237,500	4792
Vacant Land Thomas at Griffith	Real Estate	220,000	220,000		4794/4805
Vacant Land Thomas & Underwood	Public Works	96,391	100,000		4806
Vacant Land	Public Works	43,952	90,000		4813
Sewage Pumping Station E Yosemite & Ingalls	Public Works	3,000	6,000	335,000	4832
Ambulatory Health Care Center E Keith & Bancroft	Mayor	52,500	110,250		4849
Vacant Land Bancroft & Carroll Ave	Public Works	5,000	50		4866
Vacant Land Bancroft & Griffith	Public Works	28,500	30,000		4876

REAL PROPERTY OWNED BY THE CITY AND COUNTY OF SAN FRANCISCO

DESCRIPTION	JURISDICTION	AREA	LAND	IMPROVEMENTS	BLOCK
Sewage Pumping Station Griffith nr Fitch	Public Works	900	$ 900	$ 62,000	4884
Market Place Block S Donner & Coleman	Real Estate	120,000	12,000		4903
Market Place Block S Egbert & Coleman	Real Estate	120,000	120,000		4920
Vacant Land Egbert & Fitzgerald Ave	Public Works	10,000	100		4924
Pedestrian Overpass N Gilman & Griffith	Public Works	2,556	10,000		4937
Bret Harte School (Elementary) 1035 Gilman Ave	Education	204,740	397,500	1,160,000	4944 4964
Gilman Playground Gilman & Griffith Lots 14, 18	Recreation	306,053	300,000	5,000	4945 4963
N Ingerson Ave (2 Lots)	Real Estate	5,000	10,000		4964
N Ingerson Ave E Hawes St.	Public Works	50	100		4964
Bay View Park Bay View Park Road	Park	26.114 Ac	130,000		4977 4991
Open Space - Lathrop Ave	Park	22,000	100,000		4991
Bay Shore Boulevard (Lot 5-D)	Public Works	1,863	500		4991
Key Avenue (future extension)	Public Works	113,125	10,000		4991
Candlestick Park Extension	Public Works	50,966	114,650		4991

REAL PROPERTY OWNED BY THE CITY AND COUNTY OF SAN FRANCISCO

DESCRIPTION	JURISDICTION	AREA	LAND	IMPROVEMENTS	BLOCK
Candlestick Park Foot of Jamestown St	Park	77.36 AC	$5,000,000	$5,255,830	5000
Hunters Pt Expressway (Remainder)	Public Works	5,354	1,500		5003
Harney Way (Remainder)	Public Works	23,936	7,500		5043 5048 5076
Hester Avenue (Remainder)	Public Works	2,995	4,500		5054-A
Bayshore Boulevard (Remainder)	Public Works	14,400	14,500		5067
Candlestick Cove School (Elem) 120 Lathrop Avenue	Education	41,700	80,000	90,000	5090
Southeast Water Pollution Control Plant Expansion (Expansion)	Public Works	18.426 Ac	4,800,000	$153,729,000	5227/5233/5234 5243/5244/5250
Third St & Evans Ave Widening	Public Works	135			5235
Southeast Water Pollution Control Plant - 1700 Jerrold Avenue	Public Works	25.31 AC	$6,600,000	7,550,000	5252 5262 5280/81
Public Wholesale Produce Market Jerrold & Selby	Real Estate	729,194	2,160,000		5262, 5264, 5268/69 5282/84-A 5285-A
Jerrold Ave & Poultry Place (Vacated Portion)	Public Works	31,193	93,000		5268, 5269, 5282, & 5284-A
Consolidated Shops 800 Quint St	Purchasing	88,427	250,000	900,000	5262
Corporation Yard 901 Rankin St	Electricity	148,148	287,000	257,000	5281

REAL PROPERTY OWNED BY THE CITY AND COUNTY OF SAN FRANCISCO

DESCRIPTION	JURISDICTION	AREA	LAND	IMPROVEMENTS	BLOCK
Corporation Yard 1990 Newcomb Ave	Water	249,773	$ 500,000	$	5281,5302 5303/04
Station 9 2245 Jerrold Ave	Fire	60,600	120,000		5286-A
17' Strip (Lot 4) S Jerrold 167 W Upton	Real Estate	12,950	26,000		5286-A
Southeast Water Pollution Control Plant Expansion	Public Works	131,137	800,000		5304,5313
Pump Station W McKinnon & Keith	Water	1,875	3,000		5308
Joseph Lee Recreation Center E Oakdale & Mendell	Recreation	80,000	240,000	351,926	5310
Burnett School (Elementary) 1551 Newcomb Ave, Lane & Oakdale	Education	40,000	120,000	771,000	5310
South San Francisco Opera House W Newcomb & Mendell	Art Commission	30,600	125,000	25,000	5310/11
Southern Freeway (Remainder) N Palou & Selby	Public Works	7,300	18,000		5317
Bayview Offstreet Parking Mendell & Palou	Real Estate	7,000	31,000		5323
Southern Freeway (Remainder) (used as Mini Park) S Palou & Selby	Public Works	8,900	17,000		5331
Anna E. Waden Library 5075 - 3rd St	Library	7,378	49,000	235,000	5339

DESCRIPTION	JURISDICTION	AREA	LAND	IMPROVEMENTS	BLOCK
Fremont School (Elementary) 2055 Silver Avenue	Education	225,118	$900,000	$ 843,000	5346/47, 5351
Pelton Junior High School 45 Conkling St	Education	269,592	1,100,000	2,368,000	5351, 5379/80
Southern Freeway (Remainder) W Shafter 100 N Selby	Public Works	6,000	7,000		5350
Dr. Charles R. Drew School (Elem) 50 Pomona St	Education	120,000	192,000	435,000	5356
Southern Freeway (Remainder) Elmira nr Helena & Augusta	Public Works	3,727	10,000		5376, 5377/78
Sewer Right of Way E Quint 225 S Revere	Public Works	2,500	1,000		5384-C
Bayshore Boulevard (Remainder) NE Bayshore & Silver	Public Works	2,650	3,500		5392
Silver Terrace Playground Silver nr Bayshore	Recreation	244,372	105,000	118,000	5396
Model Cities 1715 Yosemite	Mayor	2,500	10,000	27,000	5418
Bayview Playground S 3rd & Armstrong	Recreation	149,551	250,000	527,670	5420
San Francisco Community College Shop 1960 Carrol Avenue	SF Community College	23,155	74,500	42,800	5423-A
Traffic Island W Carroll & Quint	Public Works	15,347	1,200		5436
Bayview Parkway SE Key & San Bruno	Public Works	15,947	12,000		5473
Le Conte School (Elementary) 3125 Army St	Education	64,153	130,000	422,000	5503

REAL PROPERTY OWNED BY THE CITY AND COUNTY OF SAN FRANCISCO

DESCRIPTION	JURISDICTION	AREA	LAND	IMPROVEMENTS	BLOCK
Army St Widening (Remainder)	Public Works	45,068	$ 332,500	$	5512
Precita Park NE Precita & Folsom	Park	91,380	126,000	94,743	5516 (former)
Traffic Island SE Peralta & Mullen	Public Works	1,254	1,000		5528
Mullen Avenue Realignment NW Rutledge & Mullen	Public Works	13,790			5535, 5557
Lot 11/12 Shotwell/Ripley Sts	Public Works	4,000	6,000		5545
Bernal Heights Park	Park	20.253 Ac	750,000		5548
Slope Protection Bernal Heights Boulevard	Public Works	73,403	73,000		5548 5621/29 5632,5640 5641
Open Space (Bernal Heights)	Rec/Park	8,750	15,000		5556
17' Strip McKinnon nr Barneveld	Real Estate	5,417	6,000		5588-A
Maintenance and Operations 834 Toland St Robert J. Stoffer Warehouse 1000 Selby St	Education	257,620	378,000	323,000	5588-A 5589-A
Slope Protection Chapman & Nevada	Public Works	1,750	400		5629
Franconia St. Alignment	Public Works	2,282	2,750		5635
Slope Protection Bernal Heights Blvd	Public Works	17,181	4,500		5641
Paul Revere School (Elem) 555 Tompkins St	Education	49,000	121,500	335,000	5702
Bernal Center Library 500 Cortland Ave	Education Library	10,270	15,000	165,000	5707

REAL PROPERTY OWNED BY THE CITY AND COUNTY OF SAN FRANCISCO

DESCRIPTION	JURISDICTION	AREA	LAND	IMPROVEMENTS	BLOCK
Bernal Recreation Center Moultrie & Jarboe	Recreation	32,818	$ 50,000	$	5707
College Hill Reservoir NW Elsie & Appleton	Water	346,850	600,000		5710
Holly Park Holly Park Circle	Park	326,700	375,000	115,000	5714-A (former)
Junipero Serra School (Elementary) 625 Holly Park Circle	Education	34,730	70,000	238,000	5718
Station 32 194 Park St	Fire	4,500	9,000	118,000	5720
Paul Revere School Annex (Elem) 610 Tompkins St	Education	31,500	45,000	334,000	5728
Farmers' Market 100 Alemany Blvd	Agriculture	173,151	180,000	175,000	5731/5732 5733/5734
Islais Creek Lots NW Putnam & Crescent	Water Public Works	15,707 7,049	60,000 30,000		5735 5735
St. Mary's Playground Murray & Justin	Recreation	589,367	400,000	400,000	5801
Islais Creek Lots W Crescent & Alemany	Water	3,600	21,200		5817,
Mission Street Parcel Mission nr Murray	Public Works	1,164			5835
Lot 48 Justin Drive	Public Works	962			5842
Islais Creek Lots, N Boylston & Gaven	Water	19,935	13,000		5848 & 5853
District 3 Health Center 1525 Silver Ave	Health	13,125	120,000	556,000	5881

DESCRIPTION	JURISDICTION	AREA	LAND	IMPROVEMENTS	BLOCK
Hillcrest School (Elementary) 810 Silver Ave	Education	106,154	$ 210,000	$ 1,110,000	5911
Station 42 2430 San Bruno Ave	Fire	6,000	18,000	40,000	5924
Portola Playground NE Felton & Holyoke	Recreation	216,000	435,000	168,000	5929/30
Undedicated Street S La Grande & Mansfield	Public Works	376			5963-A
University Mound Reservoir SE Felton & University	Water	34.325 Ac	2,315,000		5973
Portola Offstreet Parking S Felton 95 W San Bruno	Real Estate	5,100	22,900		5981
Portola Junior High School 350 Girard St	Education	216,000	1,500,000	972,000	5983
E. R. Taylor School (Elem) 423 Burrows St	Education	96,000	120,000	448,000	5985
Monroe School (Elementary) 171 Lisbon St	Education	70,000	140,000	234,000	6010
Excelsior School (Elementary) 125 Excelsior Ave	Education	60,000	120,000	352,000	6012
Munich St Pump Station E Munich 100 N Brazil	Water	2,400	5,000		6024
Luther Burbank Junior High Sch 325 La Grande Ave	Education	572,814	197,000	3,035,000	6071

REAL PROPERTY OWNED BY THE CITY AND COUNTY OF SAN FRANCISCO

DESCRIPTION	JURISDICTION	AREA	LAND	IMPROVEMENTS	BLOCK
Cleveland School (Elementary) 455 Athens	Education	60,000	$ 120,000	$ 168,000	6075
Excelsior Playground E Russia & Madrid	Recreation	70,000	105,000	34,920	6088
Woodrow Wilson Senior High Schl 400 Mansell St	Education	774,000	1,550,000		6126
Dwight Street Parcel	Public Works	1,000	500		6130
El Dorado School (Elementary) 70 Delta St	Education	203,492	400,000	260,000	6163/64, 6179
Wilde Ave Reservoir NW Wilde & Delta	Water	14,839	30,000		6179
Alpha St Widening (Remainder) W Wilde & Alpha	Public Works	1,800	4,000		6192
Station 44 1298 Girard St	Fire	6,000	12,000	55,000	6194
Reis Tract Lots Tucker nr Rutland	Water	57,052	46,000		6201/02, 6208
Alpha Street Parcel N Alpha & Campbell	Public Works	2,210	4,000		6203
John McLaren Park Visitacion Valley	Park	317.975 Ac	4,755,000	305,258	6220 6190

REAL PROPERTY OWNED BY THE CITY AND COUNTY OF SAN FRANCISCO

DESCRIPTION	JURISDICTION	AREA	LAND	IMPROVEMENTS	BLOCK
Visitacion Valley Jr High Schl 450 Raymond Ave	Education Public Works	383,985 102,450	$ 630,000 170,000	$	6221
Visitacion Valley School Annex (Elementary) 500 Raymond Ave	Education Public Works	55,000 2,500	110,000 5,000		6221
Reis Tract Lots Arleta nr Rutland	Water	15,000	22,500		6235
Visitacion Valley Community Ctr 66 Raymond Ave	Recreation Health	6,250 6,250	16,500 16,500	30,000 30,000	6237
Reis Tract Lots Arleta nr Rutland	Water	20,000	37,500		6238, 6247
Visitacion Valley Playground W Cora & Leland	Recreation	89,619	125,000	55,820	6253
Visitacion Valley School (Elem) 55 Schwerin St	Education	84,552	145,000	580,000	6254
Outer-Mission Substation W Russia & London	Municipal Ry	5,000	10,000		6272
Amazon Reservoir Tract Crocker-Amazon Playground NE Moscow & Geneva	Hetch Hetchy Recreation use per H.H. Res. 16919-'57	54.95 Ac	3,400,000	132,931	6284-A
John McLaren School (Elem) 2055 Sunnydale Ave	Education	250,000	250,000	1,210,000	6316
Sewer R/W, Lot 16 E Carrizal 90 S Velasco	Public Works	1,000	1,000		6323
Station 43 720 Moscow St	Fire	10,000	55,000		6338
Open Space (Kelloch-Velasco Block) (Sunnydale Green)	Park	77,342	225,000		6361

DESCRIPTION	JURISDICTION	AREA	LAND	IMPROVEMENTS	BLOCK
Guadalupe School (Elementary) 859 Prague St	Education	88,081	$ 132,000	$ 255,000	6440
Alice Chalmers Playground Brunswick nr Whittier	Recreation	73,485	110,000	22,000	6474
Longfellow School (Elementary) 755 Morse St	Education	88,909	135,000	205,000	6474
Noe Valley Offstreet Parking Site S 24th 210 E Castro	Real Estate	5,700	31,500	15,250	6507
Mission Branch 3359 - 24th St	Library	7,637	21,000	168,000	6515
Mission Cultural Ctr 2868 Mission St	Art Commission	9,895	143,500	256,500	6516
Mission Offstreet Parking Site SW 24th & Capp	Real Estate	7,232	56,000	23,350	6517
Garfield Square SW 25th & Harrison	Park Public Works	127,400 19,600	256,000	478,791	6523
Mission Nursery 2950 Mission St	Education	25,850	139,000	5,000	6529
Open Space (Juri-Commons)	Rec-Park	10,433	62,400		6532
Noe Valley Branch 451 Jersey St	Library	9,120	12,500	89,000	6539
Clipper St Buffer Strip	Public Works	4,342			6541/44
James Lick Junior High School 1220 Noe St	Education	127,680	250,000	1,500,000	6547
Station 11 3880 - 26th St	Fire	11,628	23,000	277,600	6551
Army Street Widening (Remainder) NW Army & Guerrero	Public Works	2,983	10,750		6562 6567
Open Space (Duncan/Castro Sts)	Park	14,714	126,000		6590

REAL PROPERTY OWNED BY THE CITY AND COUNTY OF SAN FRANCISCO

DESCRIPTION	JURISDICTION	AREA	LAND	IMPROVEMENTS	BLOCK
Upper Noe Playground SE Day & Sanchez	Recreation	109,440	$ 164,000	$	6638
Kate Kennedy School (Elementary) 1670 Noe St	Education	41,040	80,000	250,000	6640
Fairmount School (Elementary) 65 Chenery St	Education	125,819	215,000	220,000	6657
Sewer Right of Way, Lot 13 W Dolores 330 N Randall	Public Works	790	800		6657
Mission Freeway & Bernal Cut NW Randall & Dolores	Public Works	1,400	9,000		6657
Slope Protection - Bernal Cut	Public Works	137,360	1,500		*
* Includes Blocks 6661, 6687, 6688, 6689, 6691, 6692, 6719, 6723					
Fairmount Plaza Fairmount & Miguel	Park	30,560	27,000		6682-A
O'Shaughnessy Blvd (future widening) & Slope Protection S Bosworth nr Congo	Public Works	29,475	42,500		6706
Slope Protection W San Jose & Mateo	Public Works	9,983	10,000		6719
San Jose Avenue (remainder) SW San Jose & Cuvier	Public Works	3,781	5,500		6723
Slope Protection - San Jose Avenue	Public Works	19,292	35,000		6725
College Hill Station Roanoke nr Arlington	Water	2,386	10,000		6725

DESCRIPTION	JURISDICTION	AREA	LAND	IMPROVEMENTS	BLOCK
Bosworth St (future widening NW Bosworth & Elk	Public Works	4,250	$ 10,000	$	6733-A
NE Bosworth & Elk (Open Space)	Public Works	24,238	28,500		6733-A
Open Space (Martha Hill)	Park	34,229	15,000		6735
Bosworth St (Remainder) E Bosworth & Burnside	Public Works	17,000	62,750		6736
Sewer R/W (for sewer access) S Burnside 87 N Bosworth	Public Works	18,300	15,000		6736/6737 6738
Bosworth St (Remainder)	Public Works	51,223	110,000		6738/6743 6744
Sewer R/W (for sewer access) E Diamond 66 N Bosworth	Public Works	8,488	15,000		6745
Glen Park School (Elementary) 151 Lippard Ave	Education	103,792	120,000	537,000	6757/6761
Sewer R/W (for sewer access) N Joost 275 W Baden	Public Works	5,000	5,000		6765
Sewer R/W (for sewer access) S Joost 100 W Baden	Public Works	3,500	3,500		6770
Open Space (Monterey Conservatory)	Rec-Park	7,820	219,200		6770
Lamartine St Sewer R/W Alemany nr Tingley	Public Works	5,000	12,000		6786
Alemany Blvd (Remainder)	Public Works	374	200		6786-A
Excelsior Library 4400 Mission St	Library	10,000	75,000	210,000	6797

REAL PROPERTY OWNED BY THE CITY AND COUNTY OF SAN FRANCISCO

DESCRIPTION	JURISDICTION	AREA	LAND	IMPROVEMENTS	BLOCK
20' Strip along E Line Junipero Serra Boulevard (Parcel #57, Water Dept Report)	Water	144,271	$ 150,000	$	6900
Lunado Court	Public Works	541	550		6912-A
Corona Court	Public Works	1,000	1,000		6913-A
Entrada Court	Public Works	16,513	15,525		6917-B
Geneva Avenue (Remainder) Geneva at Ocean	Public Works	8,541	81,750		6946/47 6948
Muni Metro Rail Center SW San Jose & Ocean	Municipal Ry	334,802	700,000	313,000	6949
Alemany Blvd (Remainder) Alemany nr Ocean	Public Works	3,361	13,750		6954
Balboa Senior High School 1000 Cayuga Ave	Education	446,040	900,000	2,830,000	6958-A
Alemany Emergency Hospital & Day Treatment Center 45 Onondaga	Health	7,112	17,500	136,000	6959
James Denman Junior High Schl 241 Oneida	Education	195,000	347,000	1,450,000	6961
San Miguel School (Elementary) 300 Seneca Ave	Education	134,236	202,000	900,000	6961/62
Geneva Ave (Remainder) N Geneva & Delano	Rec-Park	10,427	80,000		6964
Geneva Carbarn 2301 San Jose Ave	Municipal Ry	146,500	300,000	421,000	6972

DESCRIPTION	JURISDICTION	AREA	LAND	IMPROVEMENTS	BLOCK
LRV Storage Tracks San Jose Ave	Municipal Ry	29,916	$ 180,000	$ 60,000	6973
Farragut School (Elementary) 625 Holloway Ave	Education	61,875	600,000	260,000	6985
Junipero Serra (Remainder) NE Junipero Serra & Shields	Public Works	2,400	4,000		7000
Open Space (Lakeview-Ashton Hilltop)	Park	11,250	37,550		7010/7054
Geneva Ave (Remainder) S Cayuga & Geneva	Public Works	270	500		7029
Ocean View Playground SE Capitol & Montana	Recreation	448,000	1,200,000	400,000	7068
Ortega School (Elementary) 400 Sargent St	Education	217,000	600,000	373,000	7073/ 7074 7075
Merced Heights Arch & Shields	Park	35,000	49,000		7074
Byxbee Playground SW Byxbee & Shields	Recreation	45,000	120,000	21,000	7078
Randolph Substation Easement N Randolph St & Byxbee	Hetch Hetchy	2,215	12,183		7084
Mini Park NW Bright & Randolph	Park	3,750	22,000	14,000	7090
Cayuga District Playground W Cayuga & Naglee	Recreation	126,990	370,000	86,474	7095-A 7095-B 7096-A 7096-B
Moneta Court	Public Works	7,968			7096-A
Alemany Blvd (Remainder) Alemany nr Farragut	Public Works	15,290	30,000		7096-B
Sheridan School (Elementary) 431 Capitol Ave	Education	70,000	140,000	350,000	7105

REAL PROPERTY OWNED BY THE CITY AND COUNTY OF SAN FRANCISCO

DESCRIPTION	JURISDICTION	AREA	LAND	IMPROVEMENTS	BLOCK
			$	$	
Brotherhood Way (open space)	Public Works	825,026	940,000	11,763	*
*Includes Blocks 7116/22, 7124/25, 7126-B, 7127/28, 7130/36					
Station 33, 8 Capitol Ave	Fire	15,720	12,500	300,000	7147
Alemany Blvd (Remainder) Alemany & Chester	Public Works	7,123	7,132		7149/50
Palmetto Ave (Remainder) Palmetto & Head	Public Works	4,150	4,150		7153/54
Sewer R/W (for sewer access) N De Long 125 E Crystal	Public Works	2,500	2,500		7156
Mini Park E Lessing 125 N Liebig	Park	2,500	9,500	15,000	7160
Hillcrest and Ocean View Lots Santa Barbara at County Line	Water	11,426	5,000		7173/74
Central Pump Station SW Sloat & 22nd	Water	213,839	600,000	50,000	7206
"K" Line Right of Way	Municipal Ry	78,032	225,000		7222-A 7226 7228/29
Open Space Sloat & Junipero Serra	Public Works	13,800	50,000		7222-A 7222-B
Lakeside Village Parking Sites Ocean at 19th & Junipero Serra	Real Estate	16,050	65,000	42,000	7225 7226

REAL PROPERTY OWNED BY THE CITY AND COUNTY OF SAN FRANCISCO

DESCRIPTION	JURISDICTION	AREA	LAND	IMPROVEMENTS	BLOCK
Merced Branch 155 Winston Drive	Library	12,966	$ 39,000	$ 135,000	7236
Junipero Serra Playground 300 Stonecrest Dr	Recreation	65,682	195,000	95,000	7237
Stairway & Pedestrian Subway NE Banbury & 19th	Public Works	336	350		7243
San Francisco Zoological Gardens Great Highway & Sloat & Fleishhacker Playfield/Pool	Park	136.405 Ac	4,000,000	3,608,773	7281
7.69 Ac of above, 99-year Deed to State of California for Armory purposes. 4.901 Ac reserved temporarily for Housing Units of U.S.A.					
Ft Funston Ft Funston (Remainder) Skyline Blvd & Great Highway	G.G.N.R.A.(USA) Park	112.877 Ac 3.517 Ac	1,067.750 65,000		7282 7282
Lakeshore Sewage Pumping Station	Public Works	5,097	600	354,000	7283
Lake Merced Lands (within City & County) including 368 Acres of Lake area	Water	700.480 Ac	15,120,000		7283 7380
Pistol Range	Police	(See Water Dept)		115,000	7283
Harding Municipal Golf Course 18 Hole Championship Course with 9 Hole Practice Course	Park	(Part of Lake Merced lands, above)		50,000	7283
Lakeside School Site 25th & Eucalyptus Dr	Education	43,560	50,000		7295

REAL PROPERTY OWNED BY THE CITY AND COUNTY OF SAN FRANCISCO

DESCRIPTION	JURISDICTION	AREA	LAND	IMPROVEMENTS	BLOCK
Eucalyptus Park Eucalyptus Drive	Recreation	108,900	$ 400,000	$ 88,759	7295
Station 19 390 Buckingham Way	Fire	10,692	30,000	220,000	7296
Lakeshore School (Elementary) 220 Middlefield Drive	Education	243,936	700,000	796,000	7298
Lowell Senior High School 1101 Eucalyptus Drive	Education	27.30 Ac	3,600,000	4,200,000	7298
Frederic Burk School (Elementary) 700 Font Blvd	Education	108,743	300,000	1,000,000	7299
Stairway and Pedestrian Subway 19th nr Cardenas	Public Works	660	650		7320
Park Merced Sewage Pumping Sta Lake Merced nr Brotherhood	Public Works	5,080	10,000	135,000	7333
Douglass Playground NW Douglass & 27th	Recreation	315,462	72,500	6,500	7500
Diamond Heights School (Elem) 350 Amber Drive	Education	195,114	195,114		7521
Geo Christopher Playground Diamond Heights nr Duncan	Recreation	292,832	219,624		7521 7523&7533
Open Space (Diamond Hgts)	Park	152,674	400		7536&7543
Open Space (Berkeley Way)	Park	46,594	64,000		7524
Open Space (Billy Goat Hill)	Park	132,363	129,600		7537 7538
Walter Haas Playground Addison nr Diamond Heights	Recreation	196,975	80,981	148,601	7540

REAL PROPERTY OWNED BY THE CITY AND COUNTY OF SAN FRANCISCO

DESCRIPTION	JURISDICTION	AREA	LAND	IMPROVEMENTS	BLOCK
Station 26 80 Digby St	Fire	10,360	$ 16,500	$ 310,000	7540
Fairmount Plaza Extension Everson nr Miguel	Park	4,753	5,385		7542
Open Space (Glen Park) Lot 7	Rec-Park	2,750	20,000		7549
GLEN PARK CANYON LANDS Chenery & Elk		101.113 Ac	450,000		7560/61
J Eugene McAteer Sr High Sch 555 Portola Drive	Education	(See "Lands")- 24,432 Ac (Blk 7560;7561)			
Glen Park Day Camp	Park	(See "Lands")			
O'Shaughnessy Blvd (slope protection)	Public Works	(See "Lands")- 0.4 Ac (Blk 2949)			
Glen Park Reservoir Land	Hetch Hetchy	(See "Lands")- 9.7 Ac (Blk 2901A, etc)			
Glen Park Playground	Recreation	(See "Lands")	157,000	267,399	

DESCRIPTION	JURISDICTION	AREA	LAND	IMPROVEMENTS	BLOCK
SAN MATEO COUNTY PROPERTY		Acres			
Sharp Park	Park	454.72	$ 682,000	$ 109,027	
Harney Way, Access Road	Public Works	2.07	7,000		
Hassler Hospital	Health	292.816	2,000,000	150,000	
San Francisco Airport	Airport	4,893.00	2,011,500	48,588,500	
Radio Range Station Site	Airport	40.00	1,600		
Old Right of Way (Street Car Line)	Water	57.893	365,000		
Millbrae Power House	Water	0.734	12,500	15,000	
Booster Pump Station Baltimore Way & Cordova St	Water	0.079	2,500		
Lake Merced Lands	Water	11.25	22,000		
Water Lands	Water	22,898.620	3,963,910		
Bay Div Pipe Line No 3	Water	54.915	181,000		
Hillsborough Aqueduct & P/L R/W	Water	10.057	27,000		
Jail Site	Sheriff	158.000	80,000	640,000	
Log Cabin Ranch School	Juvenile Ct	612.377	62,000	200,000	
Filoli Estate Lands	Water	63.32	3,420		

DESCRIPTION	JURISDICTION	AREA	LAND	IMPROVEMENTS	BLOCK
ALAMEDA COUNTY PROPERTY		Acres			
Aqueduct Lands and rights of way, including Corral Hollow and Newark-San Lorenzo Pipe Line rights of way	Hetch Hetchy	551.00	$ 182,410		
Electric transmission line lands and rights of way			31,600		
Alameda County lands	Water	24,570.823	1,500,115		
Bay Division Pipe Line No 3	Water	59.407	59,850		
SANTA CLARA COUNTY PROPERTY					
Santa Clara County Lands	Water	14,027.8	1,445,247		
Bay Division Pipe Line No 3	Water	148.674	290,000		
Water Rights	Water		1,610,000		
SAN JOAQUIN COUNTY PROPERTY					
Aqueduct and Electric transmission line lands and rights of way, including Corral Hollow Pipe Line right of way	Hetch Hetchy		25,825		
Electric transmission line lands and rights of way			3,600		

REAL PROPERTY OWNED BY THE CITY AND COUNTY OF SAN FRANCISCO

DESCRIPTION	JURISDICTION	AREA	LAND	IMPROVEMENTS	BLOCK
STANISLAUS COUNTY PROPERTY					
Aqueduct and transmission line lands and rights of way	Hetch Hetchy	790.00 Ac	$ 273,017		
Electric transmission line rights of way			4,950		
TUOLUMNE COUNTY PROPERTY					
	Hetch Hetchy	14,718.00 Ac			
Reservoir lands, rights of way, etc			1,052,000		
Other reservoir lands			205,600		
Aqueduct, power plant and regulating reservoir lands and rights of way			56,000		
Electric transmission line lands and rights of way			3,320		
Hetch Hetchy Railroad lands and rights of way			19,900		
Camp Mather (See Hetch Hetchy)	Recreation	328.78 Ac		$ 44,043	
Sewage Disposal Spray Field	Hetch Hetchy	11 Ac	16,500		

DESCRIPTION	JURISDICTION	AREA	LAND	IMPROVEMENTS	BLOCK
OTHER COUNTIES PROPERTY					
FUHRMAN BEQUEST					
Monterey County	Park-Library	40 Ac	$ 100	$	
Fresno County	Park-Library	40 Ac	800		
Kern County	Park-Library	1,440 Ac	48,420		
WATER SUPPLIES					
Rights of Way and Easements	Water	321.983 Ac	640,000		
All Counties outside San Francisco	Hetch Hetchy	6,580.211 Ac		132,763,300	

H.S. 143
11840 9